

NR listed 12/18/90

United States Department of the Interior
National Park Service

National Register of Historic Places
Registration Form

This form is for use in nominating or requesting determinations of eligibility for individual properties or districts. See instructions in Guidelines for Completing National Register Forms (National Register Bulletin 16). Complete each item by marking "x" in the appropriate box or by entering the requested information. If an item does not apply to the property being documented, enter "N/A" for "not applicable." For functions, styles, materials, and areas of significance, enter only the categories and subcategories listed in the instructions. For additional space use continuation sheets (Form 10-900a). Type all entries.

1. Name of Property

historic name Hillcrest Historic District
other names/site number N/A

2. Location

street & number Bounded by Woodrow, Jackson, Markham & N. Lookout Rd. not for publication N/A
city, town Little Rock vicinity N/A
state Arkansas code AR county Pulaski code AR zip code 72205

3. Classification

Ownership of Property

- private
- public-local
- public-State
- public-Federal

Category of Property

- building(s)
- district
- site
- structure
- object

Number of Resources within Property

Contributing	Noncontributing	
<u>1,028</u>	<u>576</u>	buildings
<u> </u>	<u> </u>	sites
<u> </u>	<u> </u>	structures
<u> </u>	<u> </u>	objects
<u>1,028</u>	<u>576</u>	Total

Name of related multiple property listing:

N/A

Number of contributing resources previously listed in the National Register 7

4. State/Federal Agency Certification

As the designated authority under the National Historic Preservation Act of 1966, as amended, I hereby certify that this nomination request for determination of eligibility meets the documentation standards for registering properties in the National Register of Historic Places and meets the procedural and professional requirements set forth in 36 CFR Part 60. In my opinion, the property meets does not meet the National Register criteria. See continuation sheet.

Catherine A. Boyd
Signature of certifying official

12-7-90
Date

Arkansas Historic Preservation Program

State or Federal agency and bureau

In my opinion, the property meets does not meet the National Register criteria. See continuation sheet.

Signature of commenting or other official

Date

State or Federal agency and bureau

5. National Park Service Certification

I, hereby, certify that this property is:

- entered in the National Register.
 See continuation sheet.
- determined eligible for the National Register. See continuation sheet.
- determined not eligible for the National Register.
- removed from the National Register.
- other, (explain): _____

6. Function or Use

Historic Functions (enter categories from instructions)

Domestic/Single Dwelling
Commerce/Trade/Specialty Store
Domestic/Multiple Dwelling
Religion/Religious Structure

Current Functions (enter categories from instructions)

Domestic/Single Dwelling
Commerce/Trade/Specialty Store
Domestic/Multiple Dwelling
Religion/Religious Structure

7. Description

Architectural Classification
(enter categories from instructions)

Bungalow/Craftsman
Tudor Revival
Colonial Revival

Materials (enter categories from instructions)

foundation Concrete
walls wood/weatherboard
Brick
roof Asphalt
other Stucco
Sandstone

Describe present and historic physical appearance.

See continuation sheet

9. Major Bibliographical References

Previous documentation on file (NPS):

- preliminary determination of individual listing (36 CFR 67) has been requested
- previously listed in the National Register
- previously determined eligible by the National Register
- designated a National Historic Landmark
- recorded by Historic American Buildings Survey # _____
- recorded by Historic American Engineering Record # _____

See continuation sheet

Primary location of additional data:

- State historic preservation office
- Other State agency
- Federal agency
- Local government
- University
- Other

Specify repository: _____

10. Geographical Data

Address of property: _____

UTM References

A
Zone Easting Northing

B
Zone Easting Northing

C

D

See continuation sheet

Verbal Boundary Description

See continuation sheet

Boundary Justification

See continuation sheet

1. Form Prepared By

Name/Title Cheri Nichols & Sandra Taylor Smith, Consultants
Organization N/A Date 11/7/90
Street & number 1721 S. Gaines Street Telephone _____
City or town Little Rock State Arkansas Zip code 72206

8. Statement of Significance

Certifying official has considered the significance of this property in relation to other properties:

nationally statewide locally

Applicable National Register Criteria A B C D

Criteria Considerations (Exceptions) A B C D E F G

Areas of Significance (enter categories from instructions)

Period of Significance

Significant Dates

Community Planning

1890 - 1940

N/A

Architecture

1890 - 1940

N/A

Cultural Affiliation

n/a

Significant Person

n/a

Architect/Builder

Thompson, Charles L.

Cole, K.E. N.

State significance of property, and justify criteria, criteria considerations, and areas and periods of significance noted above.

United States Department of the Interior
National Park Service

**National Register of Historic Places
Continuation Sheet**

Section number 7 Page 1

Boundaries

Boundary determinations of the Hillcrest Historic District were based upon a comprehensive two-year survey of every structure in a defined area of the neighborhood sponsored by the City of Little Rock and funded by CLG grants. Although the surveyed area reflects a broad territory delineated by major thoroughfares on the southern and western boundaries and natural boundaries (wooded ravines) on the north and east, the boundaries of the Hillcrest Historic District as represented in this nomination have been carefully chosen to encompass the most contiguous representation of Hillcrest's historic resources that were surveyed.

In selecting the Hillcrest Historic District boundaries, the ratio of contributing to non-contributing structures in the fringe areas was a prime consideration. Because of commercial encroachment along West Markham Street on the southern boundary of the surveyed area, it was decided to not include several blocks along this major east/west artery. Although the district boundaries do run along West Markham for approximately ten blocks, the southern boundary of the district veers north 1/2 to one block at the intersection of N. Elm and W. Markham Streets and irregularly travels west to an area halfway between N. Monroe and N. Jackson Streets.

Virtually all of the structures eliminated by this irregular southern boundary definition are less than fifty years old and/or severely altered. The deleted area includes a number of fast food establishments, service stations, drive-through branch banks, and vacant lots used as parking for the nearby University of Arkansas Medical School.

Likewise the irregular northern and western boundaries of the district reflects exclusion of an area with a high concentration of non-contributing structures. The eastern boundary, though irregular, follows natural definitions of the area.

Summary

The neighborhood known as "Hillcrest" is located approximately one mile northwest of Little Rock's downtown business district. The Hillcrest area encompasses (and expands upon) what was once the city limits of Pulaski Heights and is commonly known to be Little Rock's first suburban development. The area is hilly in the eastern and northern portions. Additions in these sections of Hillcrest are laid out in a picturesque manner with winding streets following the terrain of the land while southern and western additions are generally laid out in a grid pattern.

Although begun in the 1890's, the majority of the development in Hillcrest spans the years between 1900 and 1940, with extensive development in the 1920's. Located within the

United States Department of the Interior
National Park Service

**National Register of Historic Places
Continuation Sheet**

Section number 7 Page 2

Hillcrest Historic District are 1,611 properties. Of this total number, there are 1,473 single family residential structures, 91 multi-family residential, 30 commercial, 11 institutional, 4 public (Little Rock Water Works) and two parks.

Of the 1,611 properties in the district, approximately 1,035 (64%) are contributing historic structures, 356 (22%) are non-contributing historic structures (altered or synthetically sided) and 220 (14%) are non-contributing less than fifty years old. Of these 220 properties that were constructed after 1940, 25% were built in the 1940's, 40% in the 1950's and 35% were erected after 1960.

Elaboration

The Hillcrest Historic District is largely a residential neighborhood bisected by Kavanaugh Boulevard, the area's main commercial street. Additions as platted historically ran from east to west; however growth was so rapid in the early part of the century that many additions were platted within just a few years of each other. Consequently, particular building types are not confined to single additions in the district.

The buildings in the Hillcrest Historic District reflect the varied popular taste in architecture during the period 1890-1940; the district's versatility is characterized in its eclectic strain of period revivals, Prairie and Craftsman styles. Frequently within a particular style, homes in this area are found in an applied grand-scale, medium-scale, and modest-scale version of the same basic plan.

Throughout the district's tree-lined streets, the use of fieldstone retaining walls and site features (in addition to the stone detailing on many of the buildings) adds to the historic streetscape of the area. The extensive use of fieldstone in some form on virtually every street in the district is a visual link between the divergent additions of Hillcrest.

QUEEN ANNE

Five houses in the Hillcrest Historic District represent the Queen Anne style of architecture. Each of these houses strongly displays Colonial Revival detailing, indicative of the transitional movement away from Queen Anne to Colonial Revival styling at the turn of the century. The most impressive and representative of the Queen Anne style in Hillcrest is the Retan House (#600) individually listed in the National Register of Historic Places in December, 1980 and within the Charles L. Thompson Thematic Nomination (NR 12-22-82). Constructed in 1893, this large architect-designed house reflects the Queen Anne style in its irregular plan and extensive use of fanciful woodwork. The influence of Colonial Revival styling is largely seen in the use of Palladian windows.

United States Department of the Interior
National Park ServiceNational Register of Historic Places
Continuation SheetSection number 7 Page 3

Another large house in the district is located at 520 N. Cedar (#586) and also displays modest stylistic details of both Queen Anne and Colonial Revival. Built c. 1903, this two-story house features Queen Anne massing and a wrap porch (the original porch supports have been replaced with square brick columns). Decorative fanlights and scalloped shingles are found in gable ends. The two-story house constructed c. 1910 at 1008 Kavanaugh (#88) has been significantly altered with porch enclosures and artificial siding, but retains its Queen Anne plan and massing.

The c. 1910 house at 510 Midland (#415) is more Colonial Revival in its plan but prominently displays Queen Anne influence in the use of scalloped shingles and a turret-like projection. The house at 4805 N. Lookout (#993) is characterized by its Queen Anne asymmetrical floorplan and its Colonial Revival influenced wrap porch. This c. 1913 house rests on several lots facing what is now the "north" ravine of Allsopp Park.

Four of these Queen Anne style homes contribute to the district and one is considered non-contributing due to alterations and application of synthetic siding.

COLONIAL REVIVAL

There are approximately 120 (7%) historic houses in the Hillcrest District reflective of the Colonial Revival style. Although this style was widely used in home design in the early part of the century, its popularity peaked before the majority of the development of Hillcrest. However, with its many different subtypes, this style was popular in various forms off and on throughout the entire period of development of Pulaski Heights. Thus the Colonial Revival style is seen in its earliest form in Hillcrest at the turn of the century and in later forms continuing to be built up to 1940.

Many of the early houses representing the Colonial Revival style in Hillcrest are 1 1/2 story asymmetrical "cottages". A row of early examples of this Colonial Revival cottage type is found on the east side of the 300 and 400 block of N. Cedar (#1209, #1210, #1211, #1214, #1215). Similarly the houses at 602 N. Palm (#768) and 617 and 619 N. Ash (#679, #680) display the transition from Queen Anne to Colonial Revival in their irregular plan with Colonial Revival decorative features such as semi-circular windows in gable ends and classical porch columns. Other examples of these Colonial Revival "cottages" aimed at the moderate income resident are the Huron-Collins House (#430) built in 1905, and the 1908 Probst House (#78).

The oldest remaining Colonial Revival house in the Hillcrest District is the Leaming House at 514 N. Cedar (#583), built in 1900. In addition to its historic significance in association with one of the developers of the area, the Leaming House is exemplary of the transitional

United States Department of the Interior
National Park Service

National Register of Historic Places
Continuation Sheet

Section number 7 Page 4

pattern of stronger Colonial Revival influence moving away from the Queen Anne style. The two-story Leaming House features a Colonial Revival regular floorplan and classical porch roof supports but is embellished with two different patterns of decorative shingles on its upper stories.

Another early Colonial Revival home in Hillcrest is the Clancy-Flickinger House (#396). This two-story hipped roof, frame house features a two-story flat roof front portico supported by fluted Corinthian capped columns and is located on a highly visible corner lot at the junction of Kavanaugh, N. Martin and Ozark Streets.

An early architect-designed example of Colonial Revival is the McDonnell-Hamilton House (#400). Constructed 1910-11 and designed by local architect Theo Sanders, this two-story brick house displays the transition to Craftsman in its detailing.

The prosperity and building boom in Hillcrest in the 1920's saw a new type of Colonial Revival house come into popularity. These houses were usually two-story with side gables and small classically detailed entrances. The Adler House at 216 Ridgeway (#236) and the Stiff House at 220 Ridgeway (#237) are brick examples of the side gabled roof versions of Colonial Revival popular in the 1920's.

A Colonial Revival subtype popular from about 1935 to 1955 is commonly known as the "Garrison Colonial". This type features a wood-sided second story overhang with brick veneering used only on the front facade of the first story. Hillcrest examples of the Garrison Colonial include the Peters House at 2909 Lee Avenue (#43) and the house at 3809 S. Lookout (#1122), both constructed c. 1940.

PYRAMID COTTAGE

Concentrated largely in the area south of Lee Avenue and west of the Midland Hills Addition are fourteen small square frame cottages with pyramidal roofs. This type house is a vernacular form frequently found in rural Arkansas. Although unique in their urban setting, the Hillcrest "Pyramid Roof Cottages" are somewhat different from their rural prototype. Due to the number of these cottages and their distinct similarity, it is felt they merit recognition as a particular building form representative of homes built for the working class resident of Pulaski Heights.

The fourteen "Pyramid Roof Cottages" in the Hillcrest Historic District were built between 1910 and 1915. Currently seven are covered in synthetic siding and are considered non-contributing to the district.

United States Department of the Interior
National Park ServiceNational Register of Historic Places
Continuation SheetSection number 7 Page 5

These structures are simple frame cottages usually with 1/2 front recessed porches. Representative examples of this cottage form are found at 215 N. Ash (#1381), 304 N. Pine (#1168), 224 Rose (#1337) and 404 N. Cedar (#1227).

PRAIRIE

Ten houses in the Hillcrest District are representative of the Prairie style in their design. Two of these are pre-1920; 326 Fairfax Ave. (#149) c. 1912 and 405 Louise (#116) c. 1915. The house at 326 Fairfax Ave. is a one story structure with the typical Prairie low-pitched hipped roof and wide overhanging boxed eaves. Although this house has unfortunately been covered in artificial siding, it is an excellent early representation of the broad, horizontal emphasis of the Prairie style. The Milton Loeb House (#116) is a two-story hipped roof frame structure with a symmetrical facade featuring a small one-story gabled roof portico and second story bay window projections.

Another two-story example of the Prairie influence in design is located at 923 N. Monroe (#896). Here the characteristic Prairie casement windows and emphasis on the upper story can be seen.

Perhaps the most distinct of the Prairie style homes in the Hillcrest District is the Neimeyer House at 314 Ridgeway (#258). Constructed c. 1922, this two-story stucco clad house features a variety of ceramic tile hipped roofs, ribbons of casement windows, and the typical Prairie boxed eaves. An original neon "314" address sign hangs from the recessed front portico.

The c. 1920 Prairie style house at 124 N. Spruce (#1509) is an asymmetrical one story type with stucco clad walls and a recessed entrance portico supported by a single heavy square stucco column.

Eight of the ten Prairie style buildings in Hillcrest are considered contributing. Two are non-contributing due to the application of synthetic siding.

"FOURSQUARE"

Forty-three houses in Hillcrest represent the house form that has come to be known as the "American Foursquare". Typically, Colonial Revival, Craftsman or Prairie style decorative details are seen on these houses. The Foursquare is characterized by simple square or rectangular two-story plans, low-pitched hipped roofs, and one-story full-width porches.

Exemplary versions of the American Foursquare in the Hillcrest Historic District are the McCaskill House at 129 N. Woodrow (#69), (narrow-width synthetic siding was applied to the house during preparation of this nomination) 1116 Kavanaugh (#94) and 1200 Kavanaugh

United States Department of the Interior
National Park Service

National Register of Historic Places Continuation Sheet

Section number 7 Page 6

(#96). These homes feature hipped roofs with front hipped roof dormers and flat roof front porches supported by square masonry columns.

The Bloom House at 102 Berry (#50) is another similar two-story frame Foursquare and is known to have been designed by Little Rock architect Theodore Sanders c. 1910. The Dice House at 3820 Compton (#1152) is another Foursquare constructed c. 1910.

In two different sections of the Hillcrest Historic District rows of American Foursquares are found. Three Foursquare houses are located on the north side of the 2600 block of Kavanaugh Boulevard (#688, #689, #690). Each of these houses features low pitched gable-on-hip roofs with wide eaves. The two easternmost houses (#688 and #689) were originally identical with full-width front porches supported by square brick columns. The corner house at 2618 Kavanaugh (#690) is slightly larger and features battered wood columns on square brick piers and a low brick balustrade on its front portico. All three structures have been adapted for commercial use and contain specialty shops.

Another series of American Foursquare houses are found in the 800 block of N. Beechwood (#752, #753, #754). Although all three houses are excellent examples of this form, only one (#753) retains its original weatherboard sheathing. This series of three Foursquare houses is an interesting study in porch variation on the style; 818 N. Beechwood (#752) features a wrap porch with a decorative wood balustrade and its flat roof is supported by square brick columns; the hipped roof porch on 822 N. Beechwood (#753) has stone columns and features a solid stone balustrade; a shed roof porch with stone columns and a side uncovered terrace with stone balustrade distinguish the Foursquare at 824 N. Beechwood (#754).

An interesting interpretation of the American Foursquare is seen in the Hollan House at 308 Fairfax Ave. (#145). This c. 1912 house utilizes stone wall cladding in three types and sizes of rubble stone.

Of the forty-three American Foursquare houses in the district, 29 are contributing and 14 are non-contributing.

ONE-STORY AMERICAN FOURSQUARE

In the Hillcrest Historic District there are twenty-five houses which fall into no known style but resemble the American Foursquare in almost every aspect except they have only one story instead of two. These are being set aside in a separate group referred to as "One-Story American Foursquare".

United States Department of the Interior
National Park ServiceNational Register of Historic Places
Continuation SheetSection number 7 Page 7

These houses feature the same square to rectangular floorplan, hipped roof, and horizontal emphasis as the two-story Foursquare. Most of these houses have front hipped roof dormers and flat roof full front porches with square masonry columns.

A series of three "One-Story Foursquare" houses is found in the 700 block on N. Palm Street (#774, #775, #776). Constructed c. 1909, each of these houses features hipped roofs with a front hipped roof dormer and flat roof full front porches.

An oriental flare in the eaves of the house at 806 Midland (#429) distinguishes it from the others of this form. The house at 4305 "I" Street (#662) is marked by a recessed porch and stucco wall cladding.

Ten of these "One-Story Foursquare" houses contribute to the district. Fifteen are considered non-contributing due to the application of synthetic siding.

CRAFTSMAN

The Craftsman influence is by far the most common building style found in the Hillcrest Historic District. The majority of the development of Hillcrest coincided with the peak period of the popularity of the Craftsman style. Although the Bungalow form of the Craftsman style would normally be included in the broad category of Craftsman, due to the large number of Bungalows in Hillcrest, it will be discussed separately.

There are few "high style" examples of Craftsman design in Hillcrest because most architect-designed houses were still being built elsewhere in Little Rock before 1920. However there are approximately 100 buildings considered to be strongly Craftsman in their design influence located in the Hillcrest Historic District.

One particularly noteworthy Craftsman style house in Hillcrest is found in the northern section of the district on Hill Road. This is the two-story brick veneered Bagley House (#569) which combines Craftsman and Colonial Revival features, but with more pronounced Craftsman influence in the generous use of natural stone and horizontal emphasis. Once a large estate, the Bagley House rests on an elevated corner lot at Hill Road and Pine Street and is encircled by a low stone retaining wall.

Stronger Craftsman design is displayed in the Sloss-Isgrig House at 4220 Woodlawn (#625). Constructed c. 1920, this large brick and stone house is distinguished by a stone entry porch with arched entrance, gabled tile roof and rows of casement windows. Another good Craftsman example is the Wycoff-Riegler House at 3225 Ozark Street (#13) which is less "grand" in proportion but features many high style Craftsman details such as a low slung side gabled tile roof, wide eaves and exposed rafter ends.

United States Department of the Interior
National Park ServiceNational Register of Historic Places
Continuation SheetSection number 7 Page 8

Several Craftsman styled homes are located in the 4500 block of S. Lookout (#995, #996, #997). This row of houses feature a variety of Craftsman details such as the combination of narrow weatherboard, brick and stone wall cladding, wide eaves with exposed rafter tails, triangular braced supports, battered foundations, and multi-pane over single-pane sash windows. These Craftsman houses are particularly effective in their wooded setting across from Allsopp Park.

Other notable examples of the larger two-story version of Craftsman styling in the Hillcrest Historic District include the houses at 2516 and 2520 Kavanaugh Boulevard (#653, #654), 216 N. Woodrow (#79), 4920 "I" Street (#947) and 102 Ridgeway (#230). Stucco wall surfaces and half-timbering in gable ends distinguish the Craftsman style house at 1023 N. Monroe (#903).

Seventy-seven percent of the Craftsman houses in the district are contributing and twenty-three percent are non-contributing.

CRAFTSMAN BUNGALOW

By far the most prevalent form of house in the Hillcrest Historic District is the Craftsman Bungalow. Thirty-eight percent (614) of all structures in the district fall into this category. Bungalows are located in all additions of Hillcrest, with the heaviest concentration in the western sections.

The American Craftsman Bungalow became the "cottage" of the early decades of the Twentieth Century. It began as a small Craftsman house but acquired a wide diversity of stylistic influences, specific examples showing links with many popular American architectural styles. The American Bungalow adapted itself to widely divergent environmental and climatic conditions, made use of numerous kinds of local building materials and ranged in size from rambling weekend retreats to small low-income residences. The rapid growth of the working class sections of Hillcrest reflected the need for small affordable housing.

Although there are many different types of Bungalows within the Hillcrest Historic District, a common theme in their design links them. The Bungalow is set low to the ground; it nestles into and becomes part of its environment. The use of rustic materials on the exterior of bungalows was encouraged. Low pitched roofs with wide eaves also characterize these houses.

Living space was often extended to the outside in the use of the spacious porches on bungalows. The Bungalow porch was a key factor in the livability of these small homes as they were geared to the outdoors. Today the porch continues to be an important space in the Hillcrest Bungalows.

United States Department of the Interior
National Park ServiceNational Register of Historic Places
Continuation SheetSection number 7 Page 9

In assimilating the large number of Bungalows in the Hillcrest Historic District, several distinct groupings became apparent. The earliest form of Bungalow in the district maintains a distinct similarity in steeply pitched front facing gabled roofs. Examples of this type of early bungalow are found at 515 Valentine (#443) built in 1910, 524 Midland (#419) built c. 1911, 4520 Kenyon (#1032) c. 1911, 326 N. Ash (#1396) c. 1912 and 417 N. Beechwood (#1438) c. 1912.

Another early Bungalow type seen in the Hillcrest area is the front facing gabled roof type with an oriental-influenced trellis in the gable end. Examples of this Oriental influence are seen on the houses at 311 N. Woodrow (#58), 500 Holly (#611), 410 N. Beechwood (#1450) and 501 N. Oak (#487).

A yet different characteristic noted in a pre-1915 type of Bungalow in Hillcrest is the gable-on-hip roof version. Examples of this type include the houses at 515 Valentine (#443) c. 1910 and 604 N. Martin (#397) c. 1912. These gable-on-hip roof bungalows contain more decorative features in their upper sash window pane arrangements; their gable-on-hip roofs with flat eaves have a caplike effect.

An exceptional representation of the early bungalow in the Hillcrest Historic District is the Cochran House at 805 N. Pine Street (#567). This stucco 1 1/2 story house built c. 1913 particularly epitomizes the low, organic characteristics of bungalow. The living room opens onto a full recessed portico on the rear elevation (south). Three round and two massive battered stucco columns support the porch roof. Large shed roof dormers are found on both the north and south elevations. A battered fieldstone chimney on the front (west) adds textural contrast.

Another outstanding Bungalow in Hillcrest is the Butterworth House at 4301 S. Lookout (#1048). Constructed c. 1912, this side gabled roof house is set back from the street on a long corner lot surrounded by tall shrubbery. This house effectively blends with its setting and does indeed seem to nestle into the ground. A full front recessed porch is supported by two very large square brick columns with low brick piers flanking the wide porch steps. The most prominent feature of this house is a large shed roof dormer with a balcony on the front (north).

Heavy emphasis on rustic qualities is found on many of the Hillcrest bungalows. These are, for the most part, painted a dark, natural color (in most cases brown) and feature strong rustic materials (usually rough-cut wood and fieldstone). Examples of these rustic Bungalows are found at 315 and 321 N. Woodrow (#57, #56), 521 N. Spruce (#803), 522 N. Ash (#675), and 400 N. Cedar (#1226).

United States Department of the Interior
National Park ServiceNational Register of Historic Places
Continuation SheetSection number 7 Page 10

Another type of Bungalow seen often in Hillcrest is the cross-gabled roof type most often associated with "California Bungalows". These incorporate multiple roof planes, Oriental-like flared roof lines, and prominent triangular braces in addition to the usual bungalow wide eaves with extended rafter ends. A variation on these Bungalows is the "Airplane Bungalow", with a single second-story room affording a full view of the sky, hence the name "Airplane". Examples include the houses designed and constructed by builder K.E.N. Cole at 708 N. Ash (#698), 712 N. Ash (#699) and 908 N. Palm (#794). Another exceptional "airplane bungalow" is found at 1105 N. Monroe (#965) which also features bands of casement windows.

Side-gable roof Bungalows with a broad front shed or gable roof dormers in the district usually contain a full front recessed porch. Notable examples of the side-gable roof bungalow are found at 1402 and 1504 Kavanaugh Blvd. (#28, #21), 510 N. Palm (#763), and 484 Ridgeway (#265).

In the additions west of N. Pine, streets are lined with variations of small bungalows, often similar to their neighbor, but usually with some particular distinction. The proportion and scale of these bungalows is similar but the differences are noted most commonly in roof and porch type. Front facing gabled roofs (#1205), side-gable roofs (#1466), hipped roofs (#1504) and gable-on-hip roofs (#1511) characterize the variations in the smaller and simpler bungalows. Numerous porch arrangements can be seen with a good cross section of typical Craftsman porch supports such as battered wood columns on stone or brick piers (#1396), masonry columns (#839) and paired or multiple supports as seen on the house at 424 N. Ash (#1402).

The pane arrangement in the windows of these vast number of bungalow variations is also notable. Upper sashes in many different decorative configurations add interest to these designs. Many of the small bungalows in the district feature narrow weatherboard in two widths. A good example of this is found at 419 N. Beechwood (#1439) where wider weatherboard above a band encircling the house at the window line adds textural interest to an otherwise undecorated structure.

Oriental influence is strong in the bungalow at 410 N. Beechwood (#1450) which features a pagoda-like porch and roof eaves with an Oriental flare. Bungalows with English-like curved porches are found at 105 and 109 N. Woodrow (#75, #74) and at 508 N. Pine (#550).

Within the bungalow category 438 contribute to the historic district. Largely due to the application of synthetic siding, 174 are considered non-contributing.

"PERIOD HOUSES"

United States Department of the Interior
National Park ServiceNational Register of Historic Places
Continuation SheetSection number 7 Page 11

Nationwide in the 1920's an eclectic flavor of design was emerging. Buildings incorporating many of the "romantic" styles of the past in their designs were fluently constructed in this period. English, Spanish and French influences were some of the historic styles incorporated into these picturesque houses. The Hillcrest neighborhood was no exception to this national trend and a large number of these "period" homes were built in the 1920's.

The largest group of "period" buildings in the Hillcrest Historic District fall into the English Revival category with 192. This category of "period" house ranges from elaborate large versions to small working class adaptations of 1920's English influence in design. Of particular interest is the extensive use of fieldstone on the Hillcrest "period" buildings. In part, this can be attributed to the local availability of the materials as a stone quarry was located nearby.

A series of three impressive versions of the English influenced "period house" in Hillcrest are set back from Hill Road with wide expanses of elaborately landscaped lawn. The Wright House at 3518 Hill Rd. (#486), the Kahn House at 3504 Hill Rd. (#462) and the Tucker House at 3420 Hill Rd. (#460) are good examples of the high end of this type house. The Wright House (#486), set on 14 city lots, is probably the most picturesque of these three with multiple front facing steep gabled roofs, half timbering in gable ends and extensive use of fieldstone on the first floor exterior. The early date (1911) of the Wright House is revealed by lingering Craftsman influence as seen in exposed rafter ends and knee braces. The Kahn House (#462) features a side gabled roof with fieldstone wall surfaces on the first story and stucco on second story walls. Rows of casement windows, small hipped roof dormers and arched first floor openings add interest to this house. The Tucker House (#460) is the only one of these three Hill Road houses which uses brick wall materials with no stone details. A prominent front facing gabled bay with half-timbering gives this house a strong Tudor effect. The rear (north) features a two-story round turret which contains an interior stairway.

Another elaborate English Revival home in the Hillcrest District is the Storthz house located at 450 Midland (#183). This large home incorporates extensive use of fieldstone, steep front facing gables, and bands of decorative diamond-shaped leaded glass casement windows.

A slight variation from the above mentioned large versions of the English Revival is the Shoemaker House at 12 Ozark Point (#1). This easternmost house in the Hillcrest Historic District is 2 1/2 stories high with a clipped gable roof, first floor brick wall cladding, and second story stucco wall material. Irregularly spaced fieldstones surround the first floor windows. A large recessed porch on the east end of this house affords a spectacular view of the Arkansas River and downtown Little Rock.

Two less "grand" houses on Oakwood Road (#533 and #532) are particularly interesting in their extensive use of fieldstone wall materials and English style, steeply angled front gables and arches.

United States Department of the Interior
National Park ServiceNational Register of Historic Places
Continuation SheetSection number 7 Page 12

Good examples of stucco adaptations of the English Revival style are found at 819 N. Ash (#705), 4316, 4312 and 4308 S. Lookout (#1050, #1051, #1052), 3914 S. Lookout (#1132) and 4001 Cedar Hill Road (#596). These examples of stucco clad homes are two-story with prominent half timbering and the typical steeply pitched gable projections.

Less ostentatious English Revival "period" houses in the Hillcrest District are abundantly found throughout. The Fairfax Terrace addition, which developed in the 1920's, contains several good examples of the "median" English Revival home. Such houses are found at 3227 and 3229 Ozark St. (#15, #16), 8 and 10 Fairfax Terrace (#30, #31) and 300, 306 and 310 N. Elm (#1284, #1285, #1286). These are one-story brick homes with gable roofs and prominent front facing gable porches.

Other typical small versions of the English Revival period house are found along Alpine Court (#315, #317, #319, #320-#325), 1508 Kavanaugh Boulevard (#20), 1422 Kavanaugh (#22) and 217 N. Palm (#1461).

Of the 192 English Revival "period" houses in Hillcrest, 184 contribute to the historic district.

OTHER "PERIOD HOUSES"

There are eight homes in the Hillcrest District constructed with Spanish influence in the 1920's picturesque movement. An outstanding example of this type is the Noack House at 3233 Ozark Street (#17). Here the stucco walls, tile gable roof, terraces and patios exemplify the period adaptation of the historic Spanish style.

French design influence is also represented by eight houses in the area. These homes are large, impressive versions of French Eclectic design featuring tall, steeply pitched hipped roofs. Two of these French "period" homes in Hillcrest are known to have been designed by architect Max Meyer. The Ogden House at 3620 Hill Road (#513) and the Scroggins House at 321 Linwood (#342) are outstanding examples of Meyer's work. Both of these homes feature fieldstone wall cladding and massive hipped roofs.

Dutch Colonial design is seen in the tall gambrel roof on the house at 4523 Woodlawn (#718). The houses at 211 Crystal Court (#292), 306 Midland (#211) and 4402 Woodlawn (#649) are somewhat Italianate in their period design and feature the typical low pitched hipped roof with wide overhanging eaves supported by decorative brackets and arches above first floor doors and windows.

MODERNISTIC HOUSES

United States Department of the Interior
National Park ServiceNational Register of Historic Places
Continuation SheetSection number 7 Page 13

Two homes in the Hillcrest Historic District fall into the stylistic definition of "Modernistic". Both are contributing to the historic district.

The Knoop House (#3) (NR 08-03-90) is a two-story flat roof smooth brick walled home with excellent details defining the Modernistic style in its streamlined asymmetrical facade, casement and glass block windows and steel bar balustrades on a second level deck.

The Back House (#11) was constructed in 1937 and though less streamlined in appearance than the Knoop House, details the Modernistic style also in its use of steel bar balustrades on an uncovered terrace.

"OTHER"

Eighty-one structures in the Hillcrest Historic District fall into a category labeled "Other". This category includes those houses which have no particular stylistic influence. A large number of houses in this category were designed and constructed by one firm, the Bracy Real Estate and Building Company. Often these houses are two-story brick with gabled roofs. An attempt at "style" is most commonly seen in the many types of porch configurations used on these houses, most often with the use of fieldstone or English Revival-like steeply pitched gables and arches.

A row of these ambiguously styled homes is found in the 100 block of Crystal Avenue (#273,#276,#277,#279,#280). Similarly, homes at 115 Midland (#199) and 3916 S. Lookout (#1131) are representative of this basic two-story brick house type with limited English Revival influence in porch details.

Spanish influence is seen in the details on the houses at 4109 Lee Ave. (#1322) and 923 N. Spruce (#843). Both of these houses feature stucco walls and tile roofs. Another "other" type house is the two-story stucco at 812 N. Palm (#788) which is homogenous in its appearance.

An additional attempt to insert some stylistic details on an otherwise plain house is seen at 4415 Kenyon (#1056) which combines Foursquare, Craftsman, and Colonial Revival detailing. Similarly, 4318 Kenyon (#1078) is slightly Colonial Revival in detailing.

Seventy of the "Other" buildings are contributing to the district with eleven considered non-contributing.

PLAIN TRADITIONAL

Approximately 10% of the historic homes in the Hillcrest Historic District fall into the period 1930-1940. These Depression era homes attempt to reflect the various revival styles but lack

United States Department of the Interior
National Park Service

**National Register of Historic Places
Continuation Sheet**

Section number 7 Page 14

decorative detail. Roof pitches are generally low and eaves are close. Built in the 1930's and interrupted by World War II, this is the same type house built in large numbers in tract-housing developments following the war.

Four homes on Fairfax Avenue (#151, #152, #153, #154) are examples of this type home. These small frame, gabled roof versions of this eclectic style were constructed in the late 1930's.

Larger versions of this type house tended to feature more detailing, as seen in the Monterey effect of a second floor porch on the Bailey house at 4020 S. Lookout (#1111) and slight Colonial Revival influence on the house at 516 Fairfax Terrace (#32).

Only 57% of the Plain Traditional style homes are contributing to the historic district. Most of the 43% non-contributing in this category have been artificially sided.

MULTI-FAMILY

Forty-five historic multi-family buildings are located within the Hillcrest Historic District. Of these, 43 are contributing structures. The three non-contributing have been covered in synthetic siding.

The oldest of the multi-family structures is a duplex located at 1403/1405 Kavanaugh (#163) built in 1918 and Craftsman in design. Built in 1919, the duplex at 112 Berry (#53) also reflects Craftsman influence.

Twenty-four of the multi-family buildings were constructed in the 1920's. The design of those constructed in this decade reflect the "period revival" popular in the 1920's. Many of these apartment buildings feature names reflective of their stylistic intent. One such building is the Spanish Court Apartments at 808 N. Palm (#787). Constructed 1930-31, this building was designed by Erhart and Eichenbaum, architects, and features colorful tile insets, a tile roof and a center courtyard with tiled fountain. Just around the corner at 4715 "I" Street (#789), the L-shaped Cresthaven Apartments feature modest Tudor details in half-timbering and a two-story entrance turret.

The Spanish Court Apartments and Cresthaven were built for W. R. Donham (who lived in the Colonial Revival style house at 800 N. Beechwood #751). He is also known to have built Castle Heights Apartments (#693), and in the late 1930's two English influenced apartment buildings at the corner of N. Beechwood and "I" Streets (#745 and #746).

United States Department of the Interior
National Park ServiceNational Register of Historic Places
Continuation SheetSection number 7 Page 15

Other picturesque multi-family buildings constructed in the 1920's include the Hillcrest Apartments (#744), featuring Prairie detailing, the Craftsman styled Coronet Apartments (#595) and 1800-1822 Kavanaugh (#457).

Perhaps the most picturesque of all the multi-family structures in the Hillcrest Historic District is the Oakwood Place Apartments (#534). Built to look like a "palatial" residence and set on an elevated site affording a view of the Arkansas River to the north, this English Revival apartment building was constructed in 1928. Exterior walls are veneered in fieldstone. Fieldstone site features, including retaining walls, benches and sidewalks, add to the interest of this building. Geared toward high income tenants, the building originally contained four apartments each with servants quarters.

The decade of the 1920's also saw a number of duplexes constructed in the Hillcrest area. The Fuess Duplex (#251) reflects Craftsman design, while the Dillingham Duplexes (#114 and #115) feature English Revival details.

The 1930's saw the construction of fifteen multi-family structures in Hillcrest. The Markwood Apartments at 1000 Kavanaugh (#86) features English Revival detailing in the use of fieldstone on the foundation and entry porches. Other 1930 multi-family dwellings tend to be simple and sparse in detail reflecting the trend away from the picturesque revivals of the 1920's.

Two c. 1940 multi-family buildings considered contributing in the district are the Exeter Apartments (#87) and the duplex at 506/508 N. Oak (#497). Both are functional two-story brick structures in the same plain traditional vein as those built in the 1930's.

COMMERCIAL

Although the Hillcrest Historic District is overwhelmingly residential in character, there are sixteen historic commercial buildings within its boundaries. Of these, nine are contributing and seven are non-contributing.

Commercial structures in the district are largely confined to Kavanaugh Boulevard. A small commercial area located at the corner of W. Markham and Kavanaugh Boulevard, known as "Stift's Station", (#101) contained several small shops. A grocery was originally housed in the building at 3016 W. Markham (#203).

The oldest commercial building in Hillcrest (#503) was constructed c. 1906. Originally a grocery, the structure for many years has been the residence of a prominent Little Rock interior decorator.

United States Department of the Interior
National Park Service

National Register of Historic Places Continuation Sheet

Section number 7 Page 16

The two-story brick "Ice House" (#651) is strictly a functional commercial structure in its design. Adjacent to the Ice House is a one-story storefront building (#652) featuring slight Spanish influence in its raised parapet with tiled ridge.

The main commercial center of Hillcrest spans a four block area on Kavanaugh between Ash and Spruce Streets. At one time service stations were located in each of these blocks; these have been razed or adapted for other purposes.

Designed by prominent Arkansas architect Charles L. Thompson in 1915, the Tudor building on the southeast corner of Kavanaugh and Beechwood (#731) once housed the Pulaski Heights city offices. Although a fire has destroyed a second floor section on the west end, this building otherwise remains much as it was originally.

A forerunner to the modern shopping center was built in 1930 at the corner of Kavanaugh and Spruce (#821). This picturesque Spanish Revival building features a large arched window on the north end, a tile roof, and elaborate chimney caps with small tile roofs. The building remains virtually unaltered from its original appearance. In the parking lot in front of the building is a small structure with similar stylistic details, originally a service station, now a restaurant.

The Hillcrest Historic District's only three Art Deco style structures include the 1930 Southwestern Bell Telephone Co. building at the corner of Elm and Woodlawn (#599) and two of the Little Rock Water Works buildings (#402 and #403). All of these structures utilize typical Art Deco zigzags and other geometric designs.

A quaint cut stone corner commercial building (#831) constructed in the late 1930's is located on the southwest corner of Kavanaugh and Spruce Streets. This one-story flat roof structure is reminiscent of many downtown buildings in small northern Arkansas towns.

Thirteen non-historic commercial buildings are found in the Hillcrest Historic District and range from an attempt to duplicate an historic structure which burned (#733) to a large modern grocery store (#732).

INSTITUTIONAL

There are a total of twelve historic and non-historic institutional buildings in the Hillcrest Historic District. Of these, five are historic with four contributing and one non-contributing.

Of the contributing buildings, two are churches. The oldest is St. Mark's Episcopal Church (#669). Constructed in 1905, this simple one-story brick building with gabled roof was the first church in Pulaski Heights. Another early institutional building belongs to the Pulaski

United States Department of the Interior
National Park Service

**National Register of Historic Places
Continuation Sheet**

Section number 7 Page 17

Heights Baptist Church. This church was constructed c. 1911, later remodeled and is the only building in the district in the Neo-Classical Revival style.

Another early institutional building in Hillcrest is the Old Pulaski Heights United Methodist Church (#724) built c. 1911. Now extensively remodeled for use as an apartment building, the former church does not retain its historic significance.

A Masonic Lodge building (#162) was constructed c. 1926 and is a two-story brick structure with a flat roof. Basically unadorned, this building features slight Classical Revival detailing in arched windows on the south elevation.

The Pulaski Heights Grammar School at Pine and Lee Streets (#1153) is composed of an original building c. 1920 with two later additions. Although windows have been boarded in some sections, it is considered contributing.

NON-CONTRIBUTING HISTORIC BUILDINGS

The majority of the 356 non-contributing historic structures in the Hillcrest Historic District are covered in synthetic siding. Many of these houses are covered in eight to nine inch wide aluminum siding. Others have been sheathed in asbestos. However, there are a handful of homes which have been synthetically sided (mostly in recent years) with narrow width siding and careful attention paid to window and door surrounds, corner boards and cornice lines. Although these are considered non-contributing to the district, these few examples of tastefully applied synthetic siding are seen on the houses at 818 and 824 Beechwood (#752, #754), 500 and 519 Palm (#761, #759), and 821 Spruce (#835). Particularly well done is the application of siding to the house at 500 Holly (#611). Siding on the Colonial Revival two-story house at 4223 S. Lookout (#1066) is narrow width, but apparent.

Despite the fact that the application of synthetic siding has lessened the historic contribution of these houses within the confines of the National Register nomination, these houses still maintain their original historic scale and proportion and continue to contribute to the streetscape and wholeness of the neighborhood.

Structural alterations in the district are mostly found in the enclosure of a porch or less often, the addition of a room. Some attempts to convert large homes to apartments have been severe as seen in #562, but are confined to only a very few houses.

NON-CONTRIBUTING BUILDINGS BUILT AFTER 1940

United States Department of the Interior
National Park Service

**National Register of Historic Places
Continuation Sheet**

Section number 7 Page 18

There are approximately 220 (13%) buildings in the Hillcrest Historic District which are non-historic. Of this number 55 (25%) were constructed in the 1940's, 90 (40%) in the period 1950-1960 and 75 (35%) after 1960.

For the large part, these are residential structures, most built on vacant lots never filled or on lots carved from large estates (#571 and #568). Those built in the 1940's are difficult to distinguish from their late 1930 counterparts. An abundance of ranch houses account for most of the 1950 and 1960 new construction.

Several modern apartments on Kavanaugh were built on sites formerly occupied by large historic homes (#454, #455, #505, #567, #587, #588).

A convenience food store (#741), branch banks (#2924, #1232) and an office building (#1180) are representative examples of non-historic commercial buildings in Hillcrest.

Three of Little Rock's large churches are located in Hillcrest. Pulaski Heights United Methodist Church (#804) is an English Revival building complex dating from 1950 to 1986. Classical Revival styling denotes two other large c. 1950 churches.

Most of the structures in the Hillcrest Historic District are in excellent condition. A particular pride in this neighborhood has always existed and is apparent in the well maintained homes and carefully landscaped yards. A fashionable area in which to reside in Little Rock, Hillcrest maintains a friendly and secure neighborhood atmosphere unlike that of any other section of town. Streets are lined with walkers, bicyclers and joggers on any given day as residents enjoy the scenic and historic features of this picturesque area of town.

A relatively new neighborhood association is creating a voice in city government to protect the uniqueness of the Hillcrest neighborhood. Street and sidewalk improvements, plans to landscape areas around Allsopp Park, and organized efforts against non-historic expansions by some commercial and church entities are priorities of the Hillcrest Residents Association.

However stable the Hillcrest neighborhood is, threats do exist on its perimeters. Most affected is the southern edge of the area along W. Markham Street. In addition to the many new commercial buildings including fast food restaurants, gas stations, and branch banks, the proximity of the University of Arkansas Medical School poses a danger for the southernmost areas of the district. Already houses have been razed to create parking for the students, and homes have become rental property. The westernmost area of Hillcrest (not included in this district nomination) is also threatened by high traffic and potential commercial encroachment.

United States Department of the Interior
National Park ServiceNational Register of Historic Places
Continuation SheetSection number 8 Page 1**Summary**

Criteria A and C, local significance

The architectural significance of the Hillcrest Historic District is based mainly on the houses in the district that were built between the early 1890's and 1940. From the Retan House (#600-NR 12/3/80), the district's lone full-fledged example of the Queen Anne style, to the Modernistic Knoop (#3-NR 8/3/90) and Back (#11) Houses, the Hillcrest Historic District contains excellent examples of virtually all architectural styles that were popular in Little Rock from the turn of the century to World War II. In addition, the historic district contains a wide range of interpretations of most of these styles, from modest builders' versions to elaborate architect-designed examples. The historic district also is significant in the area of community planning because a large portion of the district (the section north of Lee Avenue) originated as a "streetcar suburb" of Little Rock called Pulaski Heights. The process by which Pulaski Heights grew--first as an unincorporated area, then as a small municipality, and finally as part of Little Rock--is typical of early suburban development throughout the United States. Adding to Hillcrest's significance in the area of community planning is the fact that Midland Hills, a 1908-11 addition to Little Rock located in the southeastern corner of the historic district, was the first Little Rock addition to abandon the traditional grid pattern of street layout in favor of curvilinear streets that follow the natural terrain. Finally, Allsopp Park (#634), a city park partially located within the boundaries of the Hillcrest Historic District, is a reminder of an early planning effort in Little Rock: the preparation in 1913 of a report on the development of a city park system.

Elaboration

Aside from a few farms, the earliest development in the neighborhood now known as Hillcrest took place in the 1890's, when a group of Michigan investors acquired 800 acres of hilly, heavily wooded property about a mile northwest of Little Rock. Organized as the Pulaski Heights Land Company, the investors were led by H. F. Auten and Edgar Moss, two young attorneys who had moved to Little Rock from St. Johns, Michigan, in 1890. With suburban development in mind, the Pulaski Heights Land Company purchased the 800 acres of land early in 1891, and in 1892 the first ten blocks of the Pulaski Heights Addition were platted.

Before the turn of the century, a few Pulaski Heights Land Company investors built homes within the original ten-square-block area of Pulaski Heights, located north of Lee Avenue between Oak and Walnut Streets. Just two of those homes now retain their historic integrity. They are the Retan House (#600), built in 1893 by Albert Retan, who--like Auten and Moss--moved to Little Rock from St. Johns, Michigan, and the Leaming House (#583), built about 1900 by Edward H. Leaming, a lumberman who came to Little Rock from Greenville, Michigan. Other than the investors, Pulaski Heights had very few residents until after 1903, when a streetcar line was extended from Little Rock to the fledgling suburb.

United States Department of the Interior
National Park ServiceNational Register of Historic Places
Continuation SheetSection number 8 Page 2

Once construction of the Pulaski Heights Streetcar Line was underway, the pace of development quickened. In 1903 and 1904, three new additions--Auten and Moss, East Pulaski Heights, and a large expansion of the original Pulaski Heights Addition--were platted in the section of Pulaski Heights that now forms the northern half of the Hillcrest neighborhood. During the same years, two additions to the City of Little Rock--Ridgeland and Glendale--were laid out immediately south of Pulaski Heights, an area that now comprises the southcentral section of Hillcrest. Although houses did not spring up immediately on all the lots in these new additions, enough construction took place to accommodate the estimated 300-400 people who resided in Pulaski Heights at the time it was incorporated as a town on August 1, 1905.

As was common practice in the U. S. during the late-nineteenth and early-twentieth centuries, the Town of Pulaski Heights was incorporated primarily so that residents could tax themselves to provide public improvements. Through the creation of improvement districts, Pulaski Heights residents built sidewalks and paved streets. However, the town never was able to afford the cost of building and equipping a fire station. Hence, Pulaski Heights had no fire protection. Eventually, as often happened during the course of early-twentieth suburban development, the residents of Pulaski Heights decided they would like the superior city services--especially fire protection--offered by Little Rock. On January 4, 1916, residents of Pulaski Heights and Little Rock voted to consolidate the two municipalities. Ten months later, on November 1, the new Pulaski Heights fire station opened at the northeast corner of Kavanaugh Boulevard and Beechwood. (This Craftsman-style station was demolished in the 1940's.)

The houses in the Hillcrest Historic District that were built during this first major phase of development--1903-1916--make it obvious that, from the very beginning, the style of development in Hillcrest was diverse. This thirteen-year period is represented by vernacular "pyramid cottages," Colonial Revival cottages, a few large examples of the Colonial Revival and Craftsman styles, numerous bungalows and Foursquares, and imposing architect-designed examples of the English Revival style. The developers of Pulaski Heights and nearby additions to Little Rock apparently understood that Little Rock could not support large-scale suburban development that catered only to the affluent or to any single segment of society. The diversity of its development was a key ingredient in the long-term success of Pulaski Heights.

(What all Pulaski Heights additions and adjacent areas of Little Rock did have in common--and not merely by chance--was the fact that all their residents were white. Little Rock's nineteenth century neighborhoods typically embraced big houses as well as small, white residents as well as black. Within just a few blocks of one another--sometimes within a single block--could be found the homes of black and white families of varying income levels. Such was not the case in the areas of Little Rock developed during the Jim Crow era, which began in Arkansas in 1903. The developers of Pulaski Heights, in particular, made it clear that

United States Department of the Interior
National Park ServiceNational Register of Historic Places
Continuation SheetSection number 8 Page 3

property would not be sold to blacks. Advertisements for Pulaski Heights bluntly stated that the area was "exclusively for white people" and that there would be "NO NEGROES NOR SHANTIES.")

In general, the most modest scale of development in the Hillcrest Historic District took place in the section of the district south of Lee Avenue and west of Colonial Court, an area which by 1916 included not only the Ridgeland and Glendale Additions but also Elmhurst and Lydia Dice's Addition. It is in this section of the historic district that eleven of Hillcrest's fourteen pyramid cottages--arguably the district's most modest historic homes--are found. Clustered primarily on Pine, Cedar, Rose, and Walnut Streets, these cottages (whose "country cousins" can be found in many rural areas of Arkansas) stand in sharp contrast to the high-style, architect-designed houses that were built at the same time in other sections of Hillcrest.

The rest of the existing pre-1916 houses in the southwestern section of the historic district are Colonial Revival cottages, bungalows, and one-story Foursquares. While all are relatively modest, several of these houses are noteworthy because of "quirks" in their designs. The bungalow at 408 N. Cedar (#1228), for instance, has a cut-away corner trimmed with decorative brackets--a Queen Anne holdover. A Craftsman-influenced bungalow at 326 N. Ash (#1396) has porch supports that are appropriately square but much too thin. Obviously built by and for people whose knowledge of design was limited, these houses nevertheless add an interesting dimension to Hillcrest's architectural history.

In 1906, the Hillcrest Addition--from which the entire neighborhood now takes its name--was platted as an addition to the Town of Pulaski Heights. In this addition, as well as in the Pulaski Heights, Auten and Moss, and East Pulaski Heights Additions, development was varied prior to 1916 but generally could be described as middle- to upper-middle-income. Several Colonial Revival cottages are located in the area encompassed by these additions, as are assorted Foursquares and bungalows.

Also located in this section of Hillcrest are some of the neighborhood's largest and finest pre-1916 residences, all built for prominent business and professional men and their families. On Hill Road, which spans the Pulaski Heights, Auten and Moss, and East Pulaski Heights Additions, stand two of Hillcrest's most notable historic homes: the McDonnell-Hamilton House (#400) and the Wright House (#486), dating from 1910 and 1911, respectively. The Colonial Revival-style McDonnell-Hamilton House, designed by local architect Theo Sanders, was built for James Smith McDonnell, who operated several successful cotton-related businesses in Jefferson County, Arkansas. George R. Mann, best-known as the architect of the Arkansas State Capitol, designed the Wright House in the English Revival style for banker Moorhead Wright. Also on Hill Road is the Craftsman-style Cochran House (#567), built about 1911 for Samuel A. Cochran, president of a lumber company.

United States Department of the Interior
National Park ServiceNational Register of Historic Places
Continuation SheetSection number 8 Page 4

At 800 Beechwood, in the vicinity of what once was known as the "first Hillcrest [Addition] entrance," stands the Siegle-Donham House (#751), built about 1914 by Otto Siegle, a "planter," but better-known as the home of Judge William R. Donham, who served on the Arkansas Supreme Court. In the Hillcrest Addition are two pre-1916 houses designed by Little Rock's best-known and most prolific turn-of-the-century architect, Charles L. Thompson (Charles L. Thompson Thematic Group-NR 12/22/82). The Colonial Revival-style Myers-Peek House (#1066), designed by Thompson in 1912 for Thomas T. Myers, partner in an insurance firm, stands at 4223 S. Lookout. At 4301 S. Lookout is the Butterworth House (#1048), a circa 1912 Craftsman bungalow picturesquely situated on a deep, wooded lot. Its original owner, Asa Butterworth, was an engineer.

In the southeastern corner of the historic district, Midland Hills, with "its winding driveways follow[ing] the foothills and the hillcrests" (in the words of a 1911 promotional brochure), clearly was aimed at a more affluent group of homebuyers than any other addition in the Hillcrest neighborhood dating from before 1916. In Midland Hills, even the bungalows and Foursquares are a cut above average. The developers of the addition claimed that forsaking the standard grid pattern of street layout and platting in an "irregular . . . way demanded the sacrifice of many a lot to sell," which probably made Midland Hills lots more expensive than lots in other additions. The result, however, was a very attractive addition.

Midland Hills was opened to development in three phases between October 1908 and May 1911. Most of the oldest homes are located on Berry, Woodrow, Kavanaugh, Charles, Louise, and Fairfax. Among the several notable residences built in Midland Hills before 1916 are the Lipscomb-Smith House (#63), a Craftsman-style home dating from about 1911; the English Revival-style Volkmer-McKinney House (#92), built in 1911; the Loeb House (#116), dating from about 1915 and influenced by the Prairie style; and the Craftsman-style Williamson House (#140-NR 11/15/84), designed by Charles L. Thompson and built in 1911. In the 1400 block of Kavanaugh stands a row of three of Midland Hills' best early houses: the Robinson-Beal House (#164), an excellent Craftsman bungalow built about 1914; the 1911 Reid House (#165-NR 12/22/82), a Charles L. Thompson design that combines Craftsman and Dutch Colonial features; and the Perrie-Bathurst House (#166), a particularly good example of the English Revival style dating from 1910-11. On Ridgeway is the Poole House (#243), a nice Craftsman-style residence (currently "disguised" as Colonial by white paint and blue shutters) built about 1911 as one of the first two houses on its street.

Except for construction of the new Pulaski Heights fire station, consolidation seems not to have had an immediate impact on development in the Pulaski Heights area, perhaps because World War I intervened. Between 1916 and the early 1920's, only one addition, Doyle Place, was platted in what now is the Hillcrest neighborhood, and development of that addition was delayed for almost a decade.

United States Department of the Interior
National Park Service

National Register of Historic Places
Continuation Sheet

Section number 8 Page 5

Though no new additions were under development, new houses continued to be built in existing additions during the World War I era. It was during this period that the influence of builder Kenneth E. N. Cole (whose name usually appeared in print as "K. E. N. Cole") began to be felt in what now is the Hillcrest neighborhood. Until the early 1920's Cole apparently earned the major part of his living as a traveling salesman, but by 1916 he also was building "spec" houses in Pulaski Heights. The earliest-known examples of his work are the Cole-Mehaffy and Cole-Rainwater Houses (#698 and #699), two nicely detailed Craftsman bungalows dating from about 1916. Until the early 1920's, bungalows were Cole's specialty, and the ones he is known to have built were of the type labeled "California bungalows" by Little Rock newspapers of the period. Such bungalows were built with more attention to detail than the average builder bungalow, and their designs usually featured rustic stone porch supports and chimneys. K. E. N. Cole prided himself on building bungalows that were attractive on the outside and that were "planned for convenience, coolness and general 'livability'" on the inside. Intended for "none but the highest class people," Cole's bungalows are found in the portion of the Hillcrest Historic District north of Lee Avenue.

K. E. N. Cole's decision, around 1922, to devote himself full time to building houses coincided with the boom in development experienced by Pulaski Heights during the 1920's. Eight of the additions contained within the boundaries of the Hillcrest Historic District were platted between 1922 and 1928. Also, in 1927, the entire Doyle Place Addition (originally platted in 1918) was purchased by a group of four investors for development as "Doyle Point."

The style of development in the 1920's additions generally followed the lead of adjacent existing additions. In the southwestern section of Hillcrest, where modest houses already lined the streets of the Ridgeland, Glendale, and Elmhurst Additions, the Pinehurst and Reutlinger Additions--both platted in 1923--experienced a similarly modest scale of development. Between 1923 and 1930, for example, the majority of lots in the Pinehurst Addition were developed, and--without exception--the houses constructed either were modest bungalows or English Revival cottages.

In the same vein, the 1920's additions that bordered Midland Hills took their cue from the older addition's style of development. Platted immediately west of Midland Hills in 1922, Crystal Court and Colonial Court do not have curving streets, but their houses generally were built on the same scale as those in Midland Hills. Fairfax Terrace, platted in 1924 adjacent to the northern boundary of Midland Hills, continues the pattern of curving streets that originated in Midland Hills. Alpine Court, a 1924 replat of the southwestern corner of Midland Hills, also continues the street pattern, although the scale of development--mainly small English Revival cottages--is comparatively modest.

The development of Fairfax Terrace highlights an interesting aspect of Hillcrest's history that generally is unrelated to its growth as a neighborhood. Before being sold to a group of three

United States Department of the Interior
National Park ServiceNational Register of Historic Places
Continuation SheetSection number 8 Page 6

investors early in 1924, the property that became the Fairfax Terrace Addition belonged to the Arkansaw Water Company, a private firm that supplied Little Rock's water until 1936. A water works facility has been located on Ozark Point (formerly known as "Filter Plant Hill") since 1886, when two basins, one for settling and one for distribution, were constructed. Overseeing this project was Zeb Ward, a colorful character in Little Rock's post-Civil War history who is remembered mainly for his controversial tenure as State Prison lessee. Ward was president of the Home Water Company, which later became the Arkansaw Water Company, and construction of the basins on Ozark Point was an important step toward improving the quality of Little Rock's water, which previously had been pumped--dirt, debris, and all--straight from the Arkansas River to consumers.

At least indirectly, the Arkansaw Water Company was responsible for some of the best development in the Hillcrest neighborhood during the 1920's. Besides providing the land for Fairfax Terrace, the water company sold the property where the Shoemaker, Cunningham, Knoop, and Steinkamp Houses were built at Nos. 12, 10, 6, and 2 Ozark Point, respectively (#1, #2, #3, and #4). The Shoemaker and Cunningham Houses are excellent examples of the English Revival style, the Knoop House is a scarce Little Rock example of Modernistic architecture, and the Steinkamp House is an attractive 1940-vintage Colonial Revival residence. The water company also sold the property at 3230 Ozark Avenue where an imposing English Revival-style residence (#18) was built about 1925 by A.W. Sloss, who was in the insurance and real estate businesses. Sloss is known to have built speculatively several of the houses in the Fairfax Terrace Addition, including the Noack House (#17), arguably the best of Hillcrest's few Spanish Revival-style houses.

A final example of the water company's positive impact on the Hillcrest neighborhood is the existence of what now is known as Knoop Park (#1611), an area along the eastern and northern edges of the water works property that is open to the public. Originally developed during the 1930's as a WPA project, the park is notable for its scenic overlooks, which provide dramatic views of the Arkansas River and downtown Little Rock.

Another of Hillcrest's few examples of the Spanish Revival style, the Hewes House (#1330) at 4217 Lee Avenue, is a 1920's example of K. E. N. Cole's speculative development in Hillcrest. Leaving bungalows behind, Cole built a variety of period revival houses during the 1920's, including houses at 4312 and 4316 S. Lookout (#1051 and #1050) "in the French style of architecture" (according to a 1928 newspaper ad for the houses) and English Revival-style houses at 501 N. Elm (#597) and 4701 Hillcrest Avenue (#797).

The English Revival style clearly was the style of the 1920's in Hillcrest. Modest cottage-sized versions of the style appear frequently in the southwestern section of the historic district (though not as frequently as bungalows), middle-income models can be found virtually everywhere else in the district, and elaborate large-scale examples are clustered primarily along

United States Department of the Interior
National Park ServiceNational Register of Historic Places
Continuation SheetSection number 8 Page 7

Hill Road, South Lookout, and in the Midland Hills Addition. Two large English Revival residences, the Kahn House (#462) and the Tucker House (#460), were built east of the Wright House on Hill Road during the 1920's. Also on Hill Road are the F. B. T. Hollenberg and Plunkett Houses (#456 and #560). The Haley, Boone, Paisley, and Holmes Houses (#1104, #1112-NR 12/22/82, #1115, and #1123) are located on South Lookout. Midland Hills' premiere example of the English Revival style is the Storthz House (#183), designed by H. Ray Burks, an architect whose work has not been studied.

Nearly all of the 1920's-vintage houses in the Oakwood Place Addition, platted in 1926, are middle-income versions of the English Revival style. As typically was the case in middle-income development, the houses in Oakwood Place were "planned" by the developer of the addition rather than being designed by architects. In Oakwood Place's case, the developer was J. D. Walthour, acting in his capacity as manager of the real estate department of W. B. Worthen and Company (forerunner of today's Worthen Bank and Trust Company).

A similar type of development took place during the 1920's along Crystal Avenue in the southwestern corner of the Midland Hills Addition. Although the street had been platted in 1911, it apparently experienced little or no development for over a decade. In the late 1920's, Bracy Real Estate and Building Company erected many of the houses that now stand on Crystal Avenue, including all those located on the east side of the 100 block of the street (#273 through #281). Bracy Real Estate's "designer" was Buford Bracy, son of the company's founder and president, Eugene D. Bracy. Without formal architectural training, Buford Bracy became adept at planning sturdy, functional houses that invariably were brick-veneered, rectangular in plan, and devoid of references to any particular style except, sometimes, in the design of the main entrance. In addition to the houses on Crystal Avenue, Bracy-built residences are found elsewhere in Midland Hills and in other middle- to upper-middle-income areas of Hillcrest (as well as other neighborhoods in Little Rock).

By the time the boom period of the 1920's came to an end, the residential areas of the Hillcrest neighborhood looked largely as they do today. By 1930, all of the land within the boundaries of the Hillcrest Historic District had been platted into additions, and, although vacant lots still existed throughout the neighborhood, the vast majority of the houses standing today had been built.

During the worst years of the Depression, little construction took place in Hillcrest, but during the late 1930's, some notable--and not-so-notable--houses were added to the neighborhood. The "not-so-notable" houses were small residences in the plain (or minimal) traditional vein, usually vaguely Colonial or English but lacking in detail. A number of these little houses were built in the southwestern section of the historic district, where they generally fit well into the already-existing modest scale of development. They also are scattered through other areas of the district, usually blending fairly unobtrusively with their older neighbors.

United States Department of the Interior
National Park ServiceNational Register of Historic Places
Continuation SheetSection number 8 Page 8

Clearly, though, the Hillcrest neighborhood also remained a desirable place to build middle- to upper-middle-income residences--including large architect-designed homes--during the late 1930's. H. Ray Burks designed the Bailey House (#1111) on South Lookout in 1937, and a year or two later his partner, Bruce Anderson, designed the Adamson House (#1117) just down the street. The Knoop House (#3), a Modernistic design by the firm of Brueggeman, Swaim, and Allen, was built in 1936, and Howard Eichenbaum designed another Modernistic residence, the Back House (#11), in 1937.

Although World War II now provides a convenient dividing line between Hillcrest's historic and nonhistoric housing stock, houses have continued to be built in Hillcrest throughout the years since the war. Post-war houses are scattered around the neighborhood, typically located where lots had remained vacant rather than on the sites of older houses that were demolished, and they comprise a small portion--about 12%--of the total properties in the Hillcrest Historic District. Consequently, their presence does little harm to the district's historic visual character. On the other hand, it is important to note that most of Hillcrest's post-war houses are middle- to upper-middle-income residences, underscoring the fact that the neighborhood not only has remained stable but always has been considered such a good place to live that people never stopped wanting to build nice houses there. As this nomination was being prepared, in fact, a "post-modern" house was under construction in the neighborhood (#1124).

While single-family residences define the character of the Hillcrest neighborhood, almost from the beginning, multi-family residences, churches, schools, and commercial buildings also were built in the area. In addition, the neighborhood contains a large city park, the only one in Little Rock that is--and probably always will be--largely undeveloped due to the nature of its terrain. These elements of the Hillcrest Historic District add to its significance in the areas of architecture and community planning.

Although a few duplexes were built in the Hillcrest neighborhood as early as the 'teens, multi-family development blossomed during the 1920's. Confined largely to Kavanaugh and nearby streets, apartment buildings were quite common in Hillcrest by 1930. Several of the nicest apartment buildings were developed by Judge William R. Donham, who lived in the section of the neighborhood where he built the apartments (see Siegle-Donham House, above). The apartments Judge Donham is known to have developed are Castle Heights (#693), Spanish Court (#787), and Cresthaven (#789), all built between 1928 and 1930, and the Donham Apartments (#745 and #746), built about 1938.

Located as they were in the Pulaski Heights Addition, a stable, middle- to upper-middle-income section of Hillcrest, construction of these apartment buildings certainly did not mean the neighborhood was beginning to decline. Their presence, however, does illustrate the fact that most of Hillcrest developed in the days before zoning went into effect in Little Rock.

United States Department of the Interior
National Park ServiceNational Register of Historic Places
Continuation SheetSection number 8 Page 9

Consequently, it is not unusual to find single-family and multi-family residences in the same block.

Institutional uses--primarily churches--also are scattered through residential areas of Hillcrest. In fact, since 1905, when St. Mark's Episcopal Church (#669) became the first church built in Pulaski Heights, churches have been constructed seemingly at random in the Hillcrest neighborhood. Unfortunately, church expansion--particularly parking lot construction--now poses a threat in some sections of Hillcrest where growing churches are "hemmed in" on all sides by houses. The growth of Hillcrest's churches is illustrated by the fact that, while all of the congregations have been located in the neighborhood since the early twentieth century, none of them now is housed in a historic building. All church congregations in Hillcrest have erected new sanctuaries since World War II, though one church--Pulaski Heights Baptist--still uses a pre-war structure for classroom space (#594).

Hillcrest's only school building, originally Pulaski Heights Grammar School (#1153) but now used as a junior high school, is located on the site occupied by the first public school that served the neighborhood. The existing school was built from 1920 to 1936, in stages corresponding to the growth in Hillcrest's student population. Probably by chance rather than design, the school property acts as a dividing line between the modest development that characterizes the southwestern section of the Hillcrest Historic District and the more affluent development style of the Colonial Court, Crystal Court, and Midland Hills Additions.

Despite the lack of zoning during the neighborhood's formative years of development, commercial buildings in Hillcrest historically have been confined almost exclusively to Kavanaugh Boulevard, originally the route of the Pulaski Heights Streetcar Line. Some commercial encroachment into adjacent residential areas has occurred since World War II, but Kavanaugh remains the neighborhood's commercial backbone.

The oldest commercial building known to exist in Hillcrest stands at the southwest corner of Oak Street and Kavanaugh (#503), where it was built about 1906 as a grocery store. Now converted to residential use, the structure was the first of many commercial buildings constructed along the streetcar route. The majority of these commercial buildings were built in clusters at two streetcar stops, one where Kavanaugh Boulevard branches off of Markham Street (a point known as Stiff's Station) and the other at the intersection of Kavanaugh and Beechwood. The latter intersection is the location of one of the most notable commercial buildings remaining in Hillcrest, the Morgan Smith Building (#731), which was designed by Charles L. Thompson and built in 1915. A second-story section of this building, destroyed by fire in the 1970's, briefly housed the Pulaski Heights Town Hall.

Two blocks farther west on Kavanaugh stands another particularly noteworthy commercial structure, the Spanish Revival-style Saul Harris Building (#821), which was designed by the

United States Department of the Interior
National Park ServiceNational Register of Historic Places
Continuation SheetSection number 8 Page 10

architectural firm of Erhart and Eichenbaum. Built in 1930, the building contains eight storefronts arranged in a crescent around an off-street parking area, a design that comes remarkably close to creating what now would be called a shopping center. At the time of its construction, however, the building was termed a "community center," and it included--in addition to the eight stores in the main structure--a free-standing Marathon Service Station (#822), now used as a restaurant. Both as a work of architecture and as a symbol of the arrival of the automobile age, the Saul Harris Building is an important historic resource in Hillcrest. (Saul Harris was prescient in his accommodation of the automobile; streetcars stopped running in Pulaski Heights in 1947.)

Another important historic resource is Allsopp Park (#634), a city park that is both a neighborhood amenity and a reminder of early city planning efforts in Little Rock. Allsopp Park was not officially dedicated until 1931, but the idea for its creation dates back at least to 1913. In that year, the City of Little Rock hired John Nolen, a landscape architect and planner from Cambridge, Massachusetts, to prepare recommendations for the development of a city park system. Nolen's report noted that the "region called Hill Crest possesses much ground so irregular as to be far more suitable for park uses than subdivisions" and recommended that the "steep ravines, the high promontories, the particularly fine outlooks, should all be included in an extensive reservation in this region." Although it was the late 1920's before the city heeded Nolen's recommendation and acquired the two ravines that now comprise Allsopp Park, the ravines' rugged terrain had prevented development from occurring, so the property remained largely in its natural state--as it still does today. Just the south ravine of Allsopp Park is included within the boundaries of the Hillcrest Historic District, but this ravine is of particular historic interest because it contains concrete piers that are the only remaining vestiges of a steel suspension bridge that once provided residents of the Hillcrest Addition with a shortcut to the streetcar line on Kavanaugh Boulevard.

Though time has not stood still in Hillcrest, the neighborhood's visual character overwhelmingly derives from the early twentieth century. Containing some 1,200 houses built between the turn of the century and World War II, Hillcrest documents virtually the full range of early-twentieth century domestic architecture. In addition, the neighborhood is an excellent example of suburban development dating from the era when city expansion depended heavily on the streetcar.

United States Department of the Interior
National Park Service

National Register of Historic Places
Continuation Sheet

Section number 9 Page 1

Bibliography

Arkansas Gazette, articles on the following dates: July 31, 1921; May 13, 1928; March 30, 1930; November 23, 1930.

Dornblaser, Wilson S., "How Little Rock Grew," Arkansas Gazette, November 7, 1931, Part IV, p. 1.

Little Rock City Directories, 1900-1975.

McAlester, Virginia and Lee McAlester. A Field Guide to American Houses (New York: Alfred A. Knopf, 1984).

Midland Hills and Vicinity (Little Rock: Union Trust Company, 1911).

Nichols, Cheryl Griffith. Little Rock: Driving Tours of Three Historic Neighborhoods (Little Rock: City of Little Rock, 1989).

_____. "Pulaski Heights: Early Suburban Development in Little Rock, Arkansas." Master's thesis, The George Washington University, 1981.

Nolen, John. Report On A Park System for Little Rock, Arkansas (Cambridge, Mass.: John Nolen, Landscape Architect, 1913).

Roy, F. Hampton. Charles L. Thompson and Associates, Arkansas Architects: 1885-1938 (Little Rock: August House, 1982).

_____ and Charles Witsell, Jr. with Cheryl Griffith Nichols. How We Lived: Little Rock As An American City (Little Rock: August House, 1984).

Sanborn Fire Insurance Maps of Little Rock, 1913 and 1939.

Sutherland, Cyrus. "Arkansas' Vernacular Architecture." Taken from a speech given at the Arkansas Preservation Conference, Hot Springs, Arkansas, November 13, 1981.

United States Department of the Interior
National Park ServiceNational Register of Historic Places
Continuation SheetSection number 10 Page 1

Acreage of Property: Approximately 665

UTM References:

A) 15/563590/3845440	B) 15/563600/3845910
C) 15/563860/3845890	D) 15/564070/3846095
E) 15/562850/3846480	F) 15/562800/3847060
G) 15/561380/3846720	H) 15/561380/3845530

Verbal Boundary Description:

Beginning at the point formed by the intersection of the northern edge of Markham Street with the western edge of the unnamed alley just to the east of Woodrow Street, proceed northerly along latter edge for a distance of 1,125 feet to a point formed by its intersection with a perpendicular line running along the southern lot line of 120-126 Berry Street (#55); thence proceed easterly along said lot line for a distance of 37.5 feet to a point formed by its intersection with a perpendicular line running along the eastern lot line of 120-126 Berry Street (#55); thence proceed northerly along said line for a distance of 362.5 feet to a point formed by its intersection with a perpendicular line formed by the northern edge of Lee Street; thence proceed easterly along said line for a distance of 1,175 feet to a point formed by its intersection with a perpendicular line that forms part of the eastern boundary of Knoop Park; thence proceed northerly along said line for a distance of 700 feet to a point formed by its intersection with a perpendicular line that forms part of the southern boundary of Knoop Park; thence proceed easterly along said line for a distance of 550 feet to a point formed by its intersection with the southern edge of Cantrell Road; thence proceed northwesterly along said edge for a distance of 1,600 feet to a point formed by its intersection with the northern boundary of Knoop Park and the Little Rock Water Works; thence proceed due west along said boundary for a distance of 600 feet to a point formed by its intersection with a perpendicular line marking the easternmost edge of Edgerstoune Lane; thence proceed southerly for a distance of 100 feet to the point formed by its intersection with a line running along the southern lot lines of the residences on Edgerstoune Lane; thence proceed westerly along said line for a distance of 960 feet to a point formed by its intersection with a perpendicular line formed by the western edge of North Martin Street; thence proceed southerly along said edge for a distance of 200 feet to a point formed by its intersection with a line running along the southern edge of "H" Street; thence proceed westerly along said edge for a distance of 1,300 feet to a point formed by its intersection with a line running along the western edge of North Oak Street; thence proceed northerly along said edge for a distance of 400 feet to a point formed by its intersection with a line running along the northern lot lines of the northernmost properties in the original Oakwood Place Addition, consisting of 3800 Oakwood Road, 3804

**United States Department of the Interior
National Park Service****National Register of Historic Places
Continuation Sheet**Section number 10 Page 2

Oakwood Road, 3808 Oakwood Road, 3812 Oakwood Road, 3824 Oakwood Road and 3900 Oakwood Road (Property #'s 523, 524, 525, 526, 527 and 530); thence proceed southwesterly along said line for a distance of 720 feet to its intersection with a line running along the eastern edge of Cedar Hill Road; thence proceed southerly along the eastern edge of Cedar Street for a distance of 300 feet to a point formed by its intersection with a perpendicular line running along the southern lot lines of the southernmost properties in the original Oakwood Place Addition, consisting of 906 North Oak Street, 3923 Oakwood Road, 901 Pine Street and 914 Pine Street (Property #'s 520, 534, 535 and 537); thence proceed easterly along said line for a distance of 160 feet to a point formed by its intersection with a perpendicular line running along the western lot lines of northernmost properties in the eastern section of the original Pulaski Heights Addition (Property #'s 569 and 571); thence proceed southerly along said line for a distance of 375 feet to a point formed by its intersection with a line running along the southern edge of Hill Road; thence proceed westerly along said edge for a distance of 200 feet to a point formed by its intersection with a line running along the western edge of Cedar Street; thence proceed northwesterly along the southern edge of Cedar Hill Road for a distance of 480 feet to a point formed by the perpendicular turn in Cedar Hill Road; thence proceed northeasterly along the western edge of Cedar Hill Road for a distance of 2,200 feet to a point formed by its intersection with a line running along part of the northeastern boundary of Allsopp Park; thence proceed northwesterly along said line for a distance of 300 feet to a point formed by its intersection with a line running along part of the southeastern boundary of Allsopp Park; thence proceed northerly along said line for a distance of 600 feet to a point formed by its intersection with a line running along the southern edge of Cantrell Road; thence proceed northwesterly along said edge for a distance of 160 feet to a point formed by its intersection with a line running along part of the northern boundary of Allsopp Park; thence proceed westerly along said line for a distance of 80 feet to a point formed by its intersection with a perpendicular line running along the eastern boundary of the original Doyle Place Addition; thence proceed southerly along said line for a distance of 50 feet to a point formed by its intersection with a line running along the northern lot line of the northernmost historic property within the eastern section of the Doyle Place Addition; thence proceed westerly along said line for a distance of 320 feet to a point formed by its intersection with the eastern edge of the island in the center of Point Circle; thence proceed northerly and then westerly around said island for a distance of 1,000 feet, following the southern edge of Point Circle, to a point formed by its intersection with a line running along the western edge of Elm Street; thence proceed southerly along said line for a distance of 100 feet to a point formed by its intersection with a line running along the southern edge of Kenyon Street; thence proceed westerly along said line for a distance of 900 feet to a point formed by its intersection with a line running along the western edge of Rose Street; thence proceed northerly along said line for a distance of 200 feet to a point formed by its intersection with a line running along the southern edge of the unnamed alley between Kenyon and North Lookout; thence proceed westerly along said line for a distance of 300 feet to a point formed by its intersection with a line running along the eastern edge of Walnut Street; thence proceed

United States Department of the Interior
National Park ServiceNational Register of Historic Places
Continuation SheetSection number 10 Page 3

southerly along said line for a distance of 100 feet to a point formed by its intersection with a perpendicular line running along the southern edge of the unnamed alley paralleling Kenyon Street; thence proceed westerly along said line for a distance of 1,550 feet to a point formed by its intersection with a line running along the western edge of Spruce Street; thence proceed northerly along said line for a distance of 125 feet to a point formed by its intersection with a line running the southern edge of North Lookout; thence proceed westerly along said line for a distance of 350 feet to a point formed by its intersection with a perpendicular line running along the western lot line of 4809 North Lookout (Property #976); thence proceed southerly along said line for a distance of 175 feet to a point formed by its intersection with a line running along the southern edge of the unnamed alley paralleling North Lookout; thence proceed westerly along said line for a distance of 525 feet to a point formed by its intersection with a line running along the eastern edge of the same alley as it turns due south; thence proceed southerly along said line for a distance of 300 feet to a point formed by its intersection with a line running along the northern edge of Hillcrest Avenue; thence proceed easterly along said line for a distance of 200 feet to a line running along the eastern edge of Jackson Street; thence proceed southerly along said line for a distance of 760 feet to a point formed by its intersection with a line running along the southern edge of Kavanaugh Boulevard; thence proceed westerly along said line for a distance of 200 feet to a point formed by its intersection with a line running along the eastern edge of the unnamed alley paralleling Jackson Street; thence proceed southerly along said line for a distance of 625 feet to a point formed by its intersection with a line running along the northern edge of "F" Street; thence proceed easterly along said line for a distance of 200 feet to a point formed by its intersection with a line running along the eastern edge of Jackson Street; thence proceed southerly along said line for a distance of 1,200 feet to a point formed by its intersection with a line running along the northern edge of the unnamed alley paralleling Lee Avenue; thence proceed easterly along said line for a distance of 600 feet to a point formed by its intersection with a line running along the eastern edge of North Monroe Street; thence proceed southerly along said line for a distance of 200 feet to a point formed by its intersection with a line running along the northern lot line of 224 North Monroe Street (Property #1560); thence proceed westerly along said line for a distance of 212 feet to a point formed by its intersection with a perpendicular line running along the western lot lines of 200 North Monroe, 204 North Monroe, 206 North Monroe, 208 North Monroe, 210 North Monroe, 220 North Monroe and 224 North Monroe (Property #'s 1554-1560); thence proceed southerly along said line for a distance of 350 feet to a point formed by its intersection with a perpendicular line running along the northern lot line of 122 North Monroe (Property #1553); thence proceed westerly along said line for a distance of 150 feet to a point formed by its intersection with a perpendicular line running along the western lot lines of 112 North Monroe, 116 North Monroe, 118 North Monroe and 122 North Monroe (Property #'s 1550, 1551, 1552 and 1553); thence proceed southerly along said line for a distance of 200 feet to a point formed by its intersection with a perpendicular line running along the southern lot line of 112 North Monroe (Property #1550); thence proceed easterly along said line, continuing along southern lot lines

United States Department of the Interior
National Park ServiceNational Register of Historic Places
Continuation SheetSection number 10 Page 4

of 115 North Monroe, 112 North Spruce, 115 North Spruce, 112 North Palm, 115 North Palm, 114 Beechwood, 111 Beechwood and 122 North Ash (Property #'s 1539, 1506, 1496, 1464, 1454, 1420, 1410 and 1383), for a distance of 1,675 feet to a point formed by its intersection with a perpendicular line running along the western edge of Ash Street; thence proceed northerly along said line for a distance of 162.5 feet to a point formed by its intersection with a perpendicular line running along the northern edge of "A" Street; thence proceed easterly along said line for a distance of 525 feet to a point formed by its intersection with a perpendicular line running along the western lot lines of 112 Rose Street and 120 Rose Street (Property #'s 1331 and 1332); thence proceed southerly along said line for a distance of 200 feet to a point formed by its intersection with a perpendicular line running along the southern lot line of 112 Rose Street (Property #1331); thence proceed easterly along said line, continuing across Rose Street and along the northern edge of the unnamed alley between Markham and "A" Streets, for a distance of 800 feet to a point formed by its intersection with a perpendicular line running along the eastern edge of Elm Street; thence proceed southerly along said line for a distance of 175 feet to a point formed by its intersection with a perpendicular line running along the northern edge of Markham Street; thence proceed easterly along said line for a distance of 3,950 feet to the point of beginning.

Boundary Justification:

This boundary includes all the historic properties within the documented subdivisions platted as part of the development of the Hillcrest neighborhood that have been surveyed and that retain sufficient physical integrity to be included.

United States Department of the Interior
National Park Service

National Register of Historic Places Continuation Sheet

Photographs 1
Section number _____ Page _____

HILLCREST HISTORIC DISTRICT PHOTO IDENTIFICATION

The following information is identical for all of the attached photographs:

Hillcrest Historic District
Little Rock, Arkansas
Photographed by Sandra Taylor Smith
April, 1990
Negatives located at Arkansas Historic Preservation Program

122 Black & White, 8 X 10 prints identified as follows:

1. Ozark Point entry marker- looking east
2. 12 Ozark Point (#1), 10 Ozark Pt.(#2), 6 Ozark Pt. (#3) looking southeast
3. 3227 Ozark St.(#15), 3229 Ozark St.(#16), 3233 Ozark St. (#17) 520 N. Martin (#394) looking west
4. 3233 Ozark St. (#17), 1512 Kavanaugh Blvd. (#19), 1508 Kavanaugh Blvd. (#20) looking northeast from intersection of N. Martin and Kavanaugh
5. (left) 3129 Ozark St. (#11) (right) 518 Fairfax Terrace (#33), 516 Fairfax Ter.(#32), 10 Fairfax Terrace (#31), 8 Fairfax Terrace (#30) looking south down Fairfax Terrace
6. (left) 1422 Kavanaugh Blvd. (#22) (right) 1433 Kavanaugh (#166), 1425 Kavanaugh (#165), 1417 Kavanaugh (#164) looking east at intersection of Kavanaugh Blvd. and Lee Ave.
7. 1504 Kavanaugh (#21), 1422 Kavanaugh (#22) looking northeast on Kavanaugh from intersection of Kavanaugh and Lee Ave.
8. 1418 Kavanaugh (#23), 1414 Kavanaugh (#24), 1410 Kavanaugh (#25), 1406 Kavanaugh (#26), 1404 Kavanaugh (#27), 1402 Kavanaugh (#28) looking northeast on Kavanaugh Boulevard
9. 3 Fairfax Terrace (#35), 5 Fairfax Terrace (#34), 3129 Ozark St. (#11) looking north up Fairfax Terrace from intersection of Fairfax Terrace and Lee Ave.

United States Department of the Interior
National Park Service

**National Register of Historic Places
Continuation Sheet**

Photographs 2
Section number _____ Page _____

10. (right to left) 2915 Lee Ave. (#46), 2913 Lee Ave. (#45), 2911 Lee Ave. (#44), 2909 Lee Ave. (#43) looking east on Lee Ave.
11. (right to left) 112 Berry (#53), 108 Berry (#52), 106 Berry (#51), 102 Berry (#50) looking northwest from intersection of N. Woodrow and Berry
12. (right to left) 315 N. Woodrow (#57), 321 N. Woodrow (#56), 120-26 Berry (#55) looking northeast on N. Woodrow
13. (left) 300 N. Woodrow (#63), 312 N. Woodrow (#62)
(right) 301 N. Woodrow (#60), 303 N. Woodrow (#59), 311 N. Woodrow (#58), 315 N. Woodrow (#57) looking north on N. Woodrow from intersection of N. Woodrow and Little Streets
14. (right) 219 N. Woodrow (#64), 217 N. Woodrow (#65)
(left) 222 N. Woodrow (#78), 216 N. Woodrow (#79) looking south down N. Woodrow from intersection of N. Woodrow and Little Streets
15. (left) 210 N. Woodrow (#80), 204 N. Woodrow (#81), 128 N. Woodrow (#82), 124 N. Woodrow (#83), 120 N. Woodrow (#84), 114 N. Woodrow (#85)
(right) 129 N. Woodrow (#69), 127 N. Woodrow (#70), 121 N. Woodrow (#71), 119 N. Woodrow (#72), 117 N. Woodrow (#73) looking south down N. Woodrow Street
16. (left) 204 N. Woodrow (#81), 210 N. Woodrow (#80)
(right) 129 N. Woodrow (#69), 131 N. Woodrow (#68), 205 N. Woodrow (#67), 209 N. Woodrow (#66) looking north on N. Woodrow
17. 1116 Kavanaugh (#94), 1112 Kavanaugh (#93), 1100 Kavanaugh (#92) looking south on Kavanaugh Boulevard
18. (left) 1001-1007 Kavanaugh (#101), 1015 Kavanaugh (#102), 1019 Kavanaugh (#103)
(right) 1008 Kavanaugh (#88), 1010-1012 Kavanaugh (#89) looking north up Kavanaugh from intersection of W. Markham and Kavanaugh Boulevard
19. (left) 400 Louise St. (#116)
(right) 406 Louise (#118), 404 Louise (#117) looking southwest down Louise Street
20. 337 Charles St. (#120), 331 Charles (#121) looking southeast on Charles Street from intersection of Louise and Charles St.

United States Department of the Interior
National Park ServiceNational Register of Historic Places
Continuation Sheet

Photographs 3

Section number _____ Page _____

-
21. 313 Charles (#124), 321 Charles (#123), 327 Charles (#122), 331 Charles (#121), 337 Charles (#120) looking north on Charles from intersection of Kavanaugh and Charles
 22. 309 Fairfax Ave. (#138), 307 Fairfax Ave. (#137), 305 Fairfax Ave. #136, 303 Fairfax Ave. (#135) looking south down Fairfax Avenue
 23. 325 Fairfax Ave. (#140), 321 Fairfax Ave. (#139) looking east
 24. (left) 309 Fairfax Ave. #138, 307 Fairfax Ave. (#137), 305 Fairfax Ave. (#136)
(right) 316 Fairfax Ave. (#146), 308 Fairfax Ave. (#145) looking south
 25. 419 Fairfax Ave. (#154), 415 Fairfax Ave. (#153), 409 Fairfax Ave. (#152) looking south on Fairfax Ave.
 26. (right to left) 432 Fairfax Ave. (#159), 420 Fairfax (#158), 416 Fairfax (#157), 410 Fairfax (#156), 400 Fairfax (#155) looking south on Fairfax
 27. (right to left) 431 Midland (#172), 441 Midland (#171), 445 Midland (#170), 453 Midland (#169) looking northeast on Midland
 28. (right to left) 464 Midland (#181), 462 Midland (#125), 460 Midland (#182) looking southwest from intersection of Lee Ave. and Midland Ave.
 29. 111 Midland (#199), 119 Midland (#198), 203 Midland (#197), 207 Midland (#196), 209 Midland (#195) looking north up Midland from intersection of W. Markham and Midland Ave.
 30. 324 Midland (#208), 330 Midland (#207), 334 Midland (#206) looking northwest on Midland Ave.
 31. (right to left) 201 Ridgeway (#223), 205 Ridgeway (#224), 209 Ridgeway (#225), 215 Ridgeway (#226), 221 Ridgeway (#227), 225 Ridgeway (#228), 229 Ridgeway (#229) looking northeast on Ridgeway
 32. 315 Ridgeway (#243), 313 Ridgeway (#242), 311 Ridgeway (#241), 309 Ridgeway (#240) looking south on Ridgeway
 33. (right to left) 496 Ridgeway (#267), 494 Ridgeway (#266), 484 Ridgeway (#265) looking southwest on Ridgeway

United States Department of the Interior
National Park ServiceNational Register of Historic Places
Continuation Sheet

Photographs 4

Section number _____ Page _____

-
34. 117 Crystal (#279), 115 Crystal (#278), 111 Crystal (#277), 109 Crystal (#276), 107 Crystal (#275) looking southeast down Crystal Ave.
 35. 333 Crystal (#300), 321 Crystal (#299), 315 Crystal (#298), 311 Crystal (#297) looking southeast down Crystal Ave.
 36. (right to left) 10 Alpine (#324), 8 Alpine (#323), 6 Alpine (#322) looking south down Alpine Court
 37. 104 Linwood (#344), 108 Linwood (#345), 114 Linwood (#346) looking northwest up Linwood Court
 38. 220 Linwood (#354), 222 Linwood (#353), 306 Linwood (#352) looking northwest up Linwood Court
 39. 117 Colonial Ct. (#365), 113 Colonial Ct. (#364), 109 Colonial Ct. (#363), 105 Colonial Ct. (#362) looking southeast down Colonial Court
 40. 423/425 Colonial (#379), 409/421 Colonial (#378), 415 Colonial (#377) looking southeast down Colonial Court from intersection of Colonial Court and Lee Ave.
 41. (right to left) 520 N. Martin (#394), 514 N. Martin (#393), 510 N. Martin (#392), 506 N. Martin (#391), 500 N. Martin (#390) looking southwest from Ozark Street and N. Martin
 42. (right to left) 622 N. Martin (#399), 618 N. Martin (#398), 604 N. Martin (#397), 600 N. Martin (#396) looking southwest from intersection of Hill Road and N. Martin St.
 43. (right) 3304 Hill Rd. (#400), (left) 3306 Hill Rd. (#426) looking northwest from intersection of Hill Rd. and N. Martin St.
 44. 806 N. Midland (#429), 816 N. Midland (#430) looking northwest from intersection of Hill Road and N. Midland
 45. (right) 518 Valentine (#452), 516 Valentine (#451), 512 Valentine (#450)
(left) 515 Valentine (#443), 513 Valentine (#442) looking south on Valentine from intersection of Kavanaugh and Valentine
 46. (right to left) 3420 Hill Rd. (#460), 3504 Hill Rd. (#462), 3518 Hill Rd. (#486) looking northwest on Hill Road

United States Department of the Interior
National Park ServiceNational Register of Historic Places
Continuation Sheet

Photographs 5

Section number _____ Page _____

-
47. 2001 Kavanaugh (#503), 2009 Kavanaugh (#504), 2017 Kavanaugh (#548) looking southeast on Kavanaugh
 48. 721 N. Oak (#515), 717 N. Oak (#514), 3620 Hill Rd. (#513) looking north on N. Oak Street
 49. 3804 Oakwood Rd. (#524), 3808 Oakwood Rd. (#525) looking west from intersection of N. Oak and Oakwood Rd.
 50. 601 N. Ridgeway (#478), 1802-1814 Kavanaugh (#457) looking northeast on Kavanaugh
 51. (right to left) 601 N. Pine (#556), 605 N. Pine (#557), 609 N. Pine (#558) view looking north on N. Pine from intersection of N. Pine and Kavanaugh
 52. 3800 Hill Rd. (#569), 805 N. Pine (#567) looking northeast on Hill Road
 53. 520 N. Cedar (#586), 518 N. Cedar (#585), 516 N. Cedar (#584) view looking southwest down Cedar St. from intersection of N. Cedar and Kavanaugh
 54. 3819 Hill Rd. (#591), 611/613 N. Cedar (#590), 607/609 N. Cedar (#589), 2120/2122 Kavanaugh (#588) looking southeast on N. Cedar from intersection of Hill Rd. and N. Cedar
 55. 4001 Cedar Hill Rd. (#596), 616 N. Cedar (#595) looking west from intersection of Hill Rd. and N. Cedar Streets
 56. 4220 Woodlawn (#625), 4206 Woodlawn (#616), 4200 Woodlawn (#615) looking northeast on Woodlawn
 57. 4224 Lee (#619), 4220 Lee (#618), 4214 Lee (#617) looking east on Lee from intersection of Rose and Lee Ave.
 58. 708 Rose (#632) looking north on Rose from intersection of Rose and Kavanaugh
 59. Allsopp Park (#634) concrete pier from former swinging bridge looking north
 60. 2601 Kavanaugh (#651), 2611 Kavanaugh (#652) view looking southwest down Kavanaugh from intersection of Walnut and Kavanaugh
 61. (right to left) 4400 Lee (#639), 4406 Lee (#640), 4410 Lee (#641), 4412 Lee (#666), 4420 Lee (#667), 4424 Lee (#668) looking west down Lee Avenue

United States Department of the Interior
National Park ServiceNational Register of Historic Places
Continuation SheetPhotographs 6
Section number _____ Page _____

62. (right to left) 522 N. Ash (#675), 520 N. Ash (#674), 510 N. Ash (#673), 504 N. Ash (#672), 500 N. Ash (#671) looking southwest down N. Ash Street from intersection of N. Ash and Woodlawn
63. 604 N. Ash (#684), 614 N. Ash (#685) 2700 Kavanaugh (#686, #687) looking north on N. Ash
64. 2701 Kavanaugh (#686, #687) 2725-2717-2723 Kavanaugh (#731) looking west on Kavanaugh from intersection of N. Ash and Kavanaugh
65. 2618-2624 Kavanaugh (#690), 2616 Kavanaugh (#689), 2612 Kavanaugh (#688) looking northeast on Kavanaugh
66. 706 N. Ash (#697), 708 N. Ash (#698), 712 N. Ash (#699), 718 N. Ash (#700), 720 N. Ash (#701), 722 N. Ash (#702) looking north on N. Ash from intersection of Ash and Kavanaugh
67. 500 N. Beechwood (#719), 502 Beechwood (#720), 516 Beechwood (#721), 518 Beechwood (#722), 4601 Woodlawn (#723) looking north on Beechwood from intersection of Lee Ave. and N. Beechwood
68. 600 N. Palm (#767), 602 N. Palm (#768), 604 N. Palm (#769), 616 N. Palm (#770), 620 N. Palm (#771), 624 N. Palm (#772) looking north on N. Palm
69. 818 Beechwood (#752), 822 Beechwood (#753), 824 Beechwood (#754), 826 Beechwood (#755) looking north up N. Beechwood
70. 506 N. Palm (#762), 510 N. Palm (#763), 514 N. Palm (#764) looking northwest on Palm Street
71. 2821 Kavanaugh (#773), 2907-2909 Kavanaugh (#778) looking southwest down Kavanaugh
72. 808 N. Palm (#787), 812 N. Palm (#788), 4715 "I" St. (#789) looking southwest from intersection of N. Palm and "I" Streets
73. (left) 4611 Hillcrest Ave. (#791)
(right) 916 N. Palm (#796), 912 N. Palm (#795), 908 N. Palm (#794), 904 N. Palm (#793), 902 N. Palm (#792), 812 N. Palm (#788) looking south down N. Palm from intersection of Hillcrest Ave. and N. Palm

United States Department of the Interior
National Park ServiceNational Register of Historic Places
Continuation Sheet

Photographs 7

Section number _____ Page _____

-
74. 512 N. Spruce (#803), 517 N. Spruce (#802), 515 N. Spruce (#801), 509 N. Spruce (#800) looking southeast from intersection of N. Spruce and Woodlawn
 75. Pulaski Heights United Methodist Church, Woodlawn and Monroe Streets (#804) looking southwest from intersection of N. Spruce and Woodlawn
 76. 711 N. Spruce (#818), 707 N. Spruce (#817), 701 N. Spruce (#816) looking southeast down N. Spruce Street
 77. 2915-2923 Kavanaugh (#821) looking east from N. Spruce Street
 78. 2915-2923 Kavanaugh (#821,#822) looking southeast from intersection of Kavanaugh and N. Spruce
 79. (right to left) 722 N. Spruce (#828), 720 N. Spruce (#827), 712 N. Spruce (#826), 708 N. Spruce (#825), 706 N. Spruce (#824) looking southwest from intersection of "G" and N. Spruce Streets
 80. 711 N. Monroe (#871), 709 N. Monroe (#870) looking east on N. Monroe
 81. 923 N. Monroe (#896), 915 N. Monroe (#895), 907 N. Monroe (#894) looking south down Monroe Street
 82. 723 N. Jackson (#920), 719 Jackson (#919), 715 Jackson (#918), 711 Jackson (#917) looking south on N. Jackson from intersection of "G" and N. Jackson Streets
 83. 4920 "I" (#947), 4916 "I" (#946) 1006 N. Monroe (#904) looking northwest from the intersection of "I" and N. Monroe Streets
 84. (right to left) 4923 Hillcrest (#948), 4919 Hillcrest (#949), 4915 Hillcrest (#950) looking east on Hillcrest Ave. from intersection of Hillcrest and N. Jackson
 85. 1104 N. Monroe (#967), 1108 N. Monroe (#968), 1110 N. Monroe (#969), 1118 N. Monroe (#970), 1120 N. Monroe (#971) looking north on N. Monroe
 86. 4805 N. Lookout (#993), 4809 N. Lookout (#976) view looking west on N. Lookout
 87. 4524 S. Lookout (#994), 4518 S. Lookout (#995), 4514 S. Lookout (#996), 4508 S. Lookout (#997) looking northeast on S. Lookout from intersection of Hillcrest Ave., S. Lookout and N. Beechwood

United States Department of the Interior
National Park Service

**National Register of Historic Places
Continuation Sheet**

Photographs 8

Section number _____ Page _____

88. 4316 S. Lookout (#1050), 4312 S. Lookout (#1051), 4308 S. Lookout (#1052), 4300 S. Lookout (#1053) looking northeast on S. Lookout
89. (right to left) 4415 Kenyon (#1056), 4407 Kenyon (#1057), 4403 Kenyon (#1058) looking northeast on Kenyon
90. 4422 Kenyon (#1060), 4418 Kenyon (#1061) looking east on Kenyon from intersection of Kenyon and N. Ash
91. (right to left) 4311 S. Lookout (#1074), 4301 S. Lookout (#1075) looking southeast on S. Lookout
92. (right to left) 4301 Kenyon (#1075), 4223 Kenyon (#1106), 4219 Kenyon (#1107) looking east on Kenyon
93. 4201/4220 S. Lookout (#1102), 4218 Fairview (#1101), 4216 Fairview (#1100), 4214 Fairview (#1099), 4212 Fairview (#1098) looking south on Fairview Rd. from intersection of Fairview and S. Lookout
94. looking east from intersection of S. Lookout and Fairview Rd.
95. 4224 S. Lookout (#1067), 4206 S. Lookout (#1068) looking northeast on S. Lookout
96. 4110 S. Lookout (#1104), 4100 S. Lookout (#1105) looking northeast on S. Lookout
97. 4209 Kenyon (#1109) looking south
98. 4020 S. Lookout (#1111), 4014 S. Lookout (#1112) looking northeast on S. Lookout
99. (right to left) 3921 S. Lookout (#1116), 3919 S. Lookout (#1117), 3917 S. Lookout (#1118) looking southeast down S. Lookout
100. (right to left) 3912 S. Lookout (#1133), 3914 S. Lookout (#1132), 3916 S. Lookout (#1131) looking west on S. Lookout
101. (right to left) 3802 Compton (#1149), 3810 Compton (#1150), 3814 Compton (#1151), 3820 Compton (#1152) looking northwest on Compton
102. 3807 Compton (#1147), 3811 Compton (#1146), 3817 Compton (#1145), 3819 Compton (#1144) looking southwest on Compton

United States Department of the Interior
National Park Service

**National Register of Historic Places
Continuation Sheet**

Photographs 9

Section number _____ Page _____

103. (right to left) 111 Cedar (#1181), 115 Cedar (#1182), 117 Cedar (#1183), 119 Cedar (#1184) looking north from intersection of N. Cedar and W. Markham Streets
104. 417 N. Cedar (#1215), 415 N. Cedar (#1214) looking south on N. Cedar Street
105. (left) 4115 "A" (#1257), (right corner) 4207 "A" (#1258) looking south from "A" Street (far background buildings University of Arkansas Medical School)
106. (right to left) 4112 "A" (#1265), 4116-4118 "A" (#1266), 4124 "A" (#1267) looking northwest on "A" Street
107. 4101/4103 "B" (#1272), 4107 "B" (#1273) looking southeast on "B" Street
108. (left) 4123 "B" (#1277), 4201 "B" (#1278), 4205 "B" (#1279), 4209 "B" (#1280) (right) 4124 "B" (#1290), 4204 "B" (#1291), 4206 "B" (#1292) looking west on "B" Street
109. 4200/4100 Block "B" Street
(left) 4219 "B" (#1282), 4215 "B" (#1281), 4209 "B" (#1280), 4205 "B" (#1279), 4201 "B" (#1278)
(right) 4222 "B" (#1294), 4220 "B" (#1293), 4206 "B" (#1292), 4204 "B" (#1291), 4124 "B" (#1290) looking east from intersection of Rose and "B" Streets
110. 300 N. Elm (#1284), 306 N. Elm (#1285), 310 N. Elm (#1286) looking northwest up N. Elm from the intersection of N. Elm and "B" Streets
111. 4101 Lee (#1320), 4107 Lee (#1321), 4109 Lee (#1322), 4115 Lee (#1323) looking west of Lee Ave.
112. (right to left) 4215 Lee (#1319), 4209 Lee (#1318), 4205 Lee (#1317), 4201 Lee (#1326), 4123 Lee (#1325) looking southeast on Lee Ave.
113. 120 Rose (#1332), 112 Rose (#1331) looking south from intersection of Rose and "A" Streets
114. 221 Ash (#1382), 215 Ash (#1381), 211 Ash (#1380), 205 Ash (#1379) looking south on N. Ash from intersection of "B" and N. Ash Streets
115. 317 N. Beechwood (#1434), 315 N. Beechwood (#1433), 313 N. Beechwood (#1432) looking south on N. Beechwood

United States Department of the Interior
National Park Service

**National Register of Historic Places
Continuation Sheet**

Photographs

10

Section number _____ Page _____

116. (right to left) 115 N. Palm (#1454), 118 N. Palm (#1455), 121 N. Palm (#1456), 201 N. Palm (#1457), 205 N. Palm (#1458) looking north on N. Palm Street
117. 219 N. Palm (#1462), 217 N. Palm (#1461), 211 N. Palm (#1460), 209 N. Palm (#1459), 205 N. Palm (#1458), 201 N. Palm (#1457) looking south on N. Palm Street
118. (right to left) 200 N. Spruce (#1510), 124 N. Spruce (#1509), 120 N. Spruce (#1508) looking southwest on N. Spruce
119. 204 N. Spruce (#1511), 208 N. Spruce (#1512), 214 N. Spruce (#1513) looking north on N. Spruce Street
120. 4724 "B" (#1518), 4720 "B" (#1517), 4716 "B" (#1516) looking northeast from intersection of N. Spruce and "B" Streets
121. (right to left) 315 N. Spruce (#1520), 317 N. Spruce (#1521), 321 N. Spruce (#1522), 405 N. Spruce (#1523), 407 N. Spruce (#1524) looking north on N. Spruce Street
122. Lafayette Avenue looking west from the intersection of Lafayette and N. Monroe (left) 4801 Lafayette (#1572), 4807 Lafayette (#1573), 4809 Lafayette (#1574) (right) 4806 Lafayette (#1581), 4810 Lafayette (#1582), 4812 Lafayette (#1583)

HILLCREST HISTORIC DISTRICT

SCALE
1" = 400'

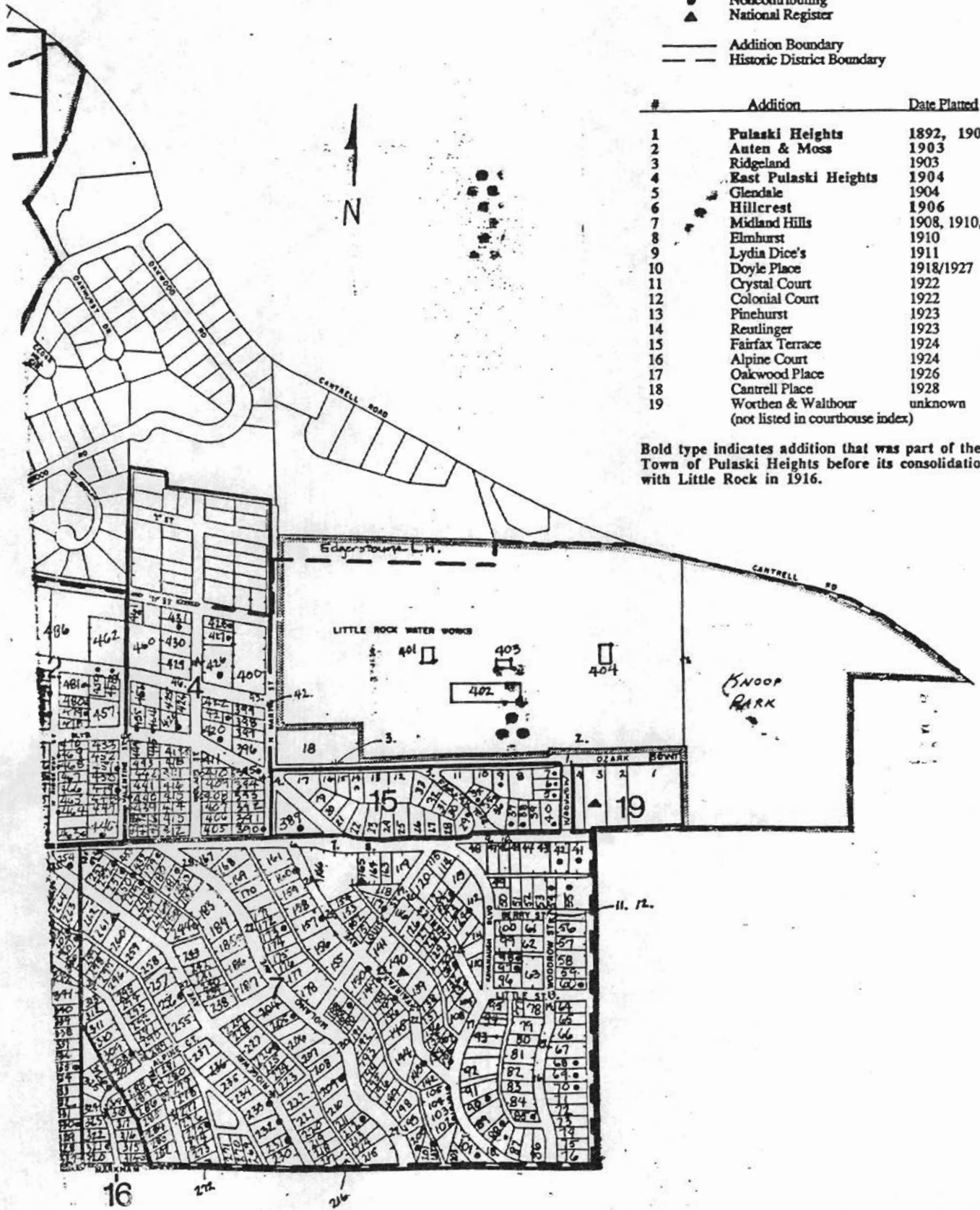
KEY

- Noncontributing
- ▲ National Register
- Addition Boundary
- - - Historic District Boundary

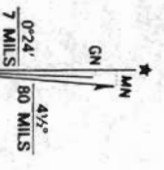
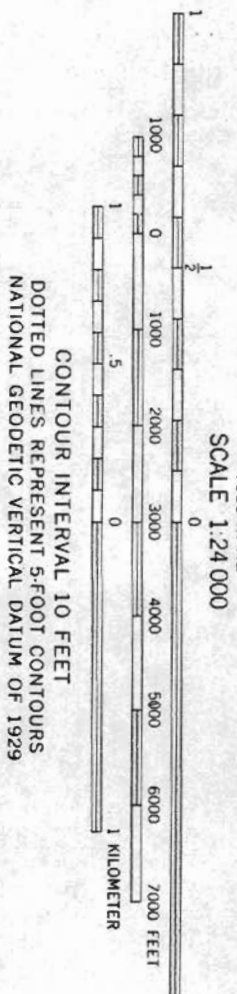
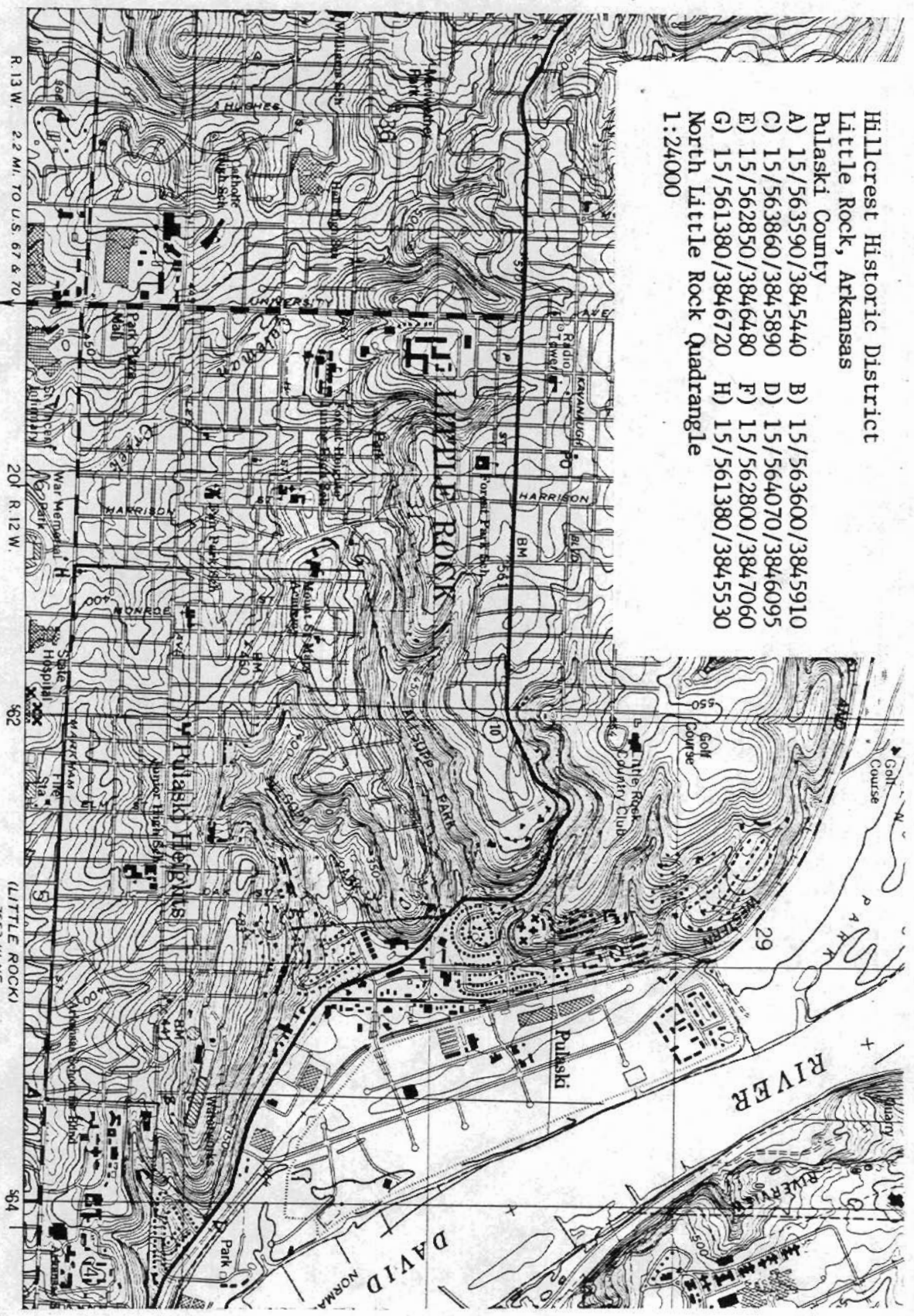
#	Addition	Date Platted
1	Pulaski Heights	1892, 1904
2	Auten & Moss	1903
3	Ridgeland	1903
4	East Pulaski Heights	1904
5	Glendale	1904
6	Hillcrest	1906
7	Midland Hills	1908, 1910, 1911
8	Elmhurst	1910
9	Lydia Dice's	1911
10	Doyle Place	1918/1927
11	Crystal Court	1922
12	Colonial Court	1922
13	Pinehurst	1923
14	Reutlinger	1923
15	Fairfax Terrace	1924
16	Alpine Court	1924
17	Oakwood Place	1926
18	Cantrell Place	1928
19	Worthen & Walthour	unknown

(not listed in courthouse index)

Bold type indicates addition that was part of the Town of Pulaski Heights before its consolidation with Little Rock in 1916.



- Hillcrest Historic District
 Little Rock, Arkansas
 Pulaski County
- | | |
|----------------------|----------------------|
| A) 15/563590/3845440 | B) 15/563600/3845910 |
| C) 15/563860/3845890 | D) 15/564070/3846095 |
| E) 15/562850/3846480 | F) 15/562800/3847060 |
| G) 15/561380/3846720 | H) 15/561380/3845530 |
- North Little Rock Quadrangle
 1:24000



UTM GRID AND 1986 MAGNETIC NORTH
 DECLINATION AT CENTER OF SHEET

FOR SALE BY U. S. GEOLOGICAL SURVEY, DENVER, COLORADO 80225, OR RESTON, VIRGINIA 22094
 AND ARKANSAS GEOLOGICAL COMMISSION, LITTLE ROCK, ARKANSAS 72204
 A FOLDER DESCRIBING TOPOGRAPHIC MAPS AND SYMBOLS IS AVAILABLE ON REQUEST

MAP COMPLETES WITH NATIONAL MAP ACCURACY STANDARDS
 GEOLOGICAL SURVEY, DENVER, COLORADO 80225, OR RESTON, VIRGINIA 22094
 AND ARKANSAS GEOLOGICAL COMMISSION, LITTLE ROCK, ARKANSAS 72204

OMN

HILLCREST HISTORIC DISTRICT

<i>RESOURCENO</i>	<i>ADDRESS</i>	<i>CONTRIBUTING</i>
PU2499	A ST, 4101	Y
PU2498	A ST, 4112	C
PU2500	A ST, 4113	NC
PU2501	A ST, 4115	C
PU2497	A ST, 4124	C
PU2496	A ST, 4200	C
PU2502	A ST, 4207	NC
PU2495	A ST, 4208	C
PU2503	A ST, 4211	C
PU2504	A ST, 4221	C
PU2505	A ST, 4223	C
PU2271	ALPINE CT, 1	NC
PU2272	ALPINE CT, 2	C
PU2273	ALPINE CT, 3	C
PU2274	ALPINE CT, 4	NC
PU2275	ALPINE CT, 5	C
PU2276	ALPINE CT, 6	C
PU2277	ALPINE CT, 7	C
PU2278	ALPINE CT, 8	C
PU2279	ALPINE CT, 9	C
PU2280	ALPINE CT, 10	C
PU2281	ALPINE CT, 11	C
PU2282	ALPINE CT, 12	C
PU2283	ALPINE CT, 14	NC
PU2709	ASH, 122, N	C
PU2708	ASH, 124, N	NC
PU2707	ASH, 200, N	C
PU2546	ASH, 201, N	C

RESOURCENO ADDRESS CONTRIBUTING

PU2706	ASH, 204, N	NC
PU2547	ASH, 205, N	NC
PU2705	ASH, 210, N	C
PU2548	ASH, 211, N	C
PU2549	ASH, 215, N	C
PU2704	ASH, 216, N	NC
PU2561	ASH, 300, N	C
PU2526	ASH, 303, N	
PU2560	ASH, 310, N	NC
PU2527	ASH, 313, N	
PU2559	ASH, 314, N	C
PU2528	ASH, 315, N	
PU2529	ASH, 317, N	
PU2530	ASH, 321, N	
PU2558	ASH, 326, N	C
PU2518	ASH, 401, N	C
PU2519	ASH, 407, N	C
PU2520	ASH, 411, N	C
PU2557	ASH, 414, N	NC
PU2521	ASH, 415, N	C
PU2556	ASH, 416, N	C
PU2555	ASH, 418, N	NC
PU2554	ASH, 420, N	C
PU2553	ASH, 424, N	C
PU0611	ASH, 500, N	C
PU0610	ASH, 504, N	C
PU0609	ASH, 510, N	C
PU0608	ASH, 520, N	C
PU0607	ASH, 522, N	C
PU0598	ASH, 600, N	NC

RESOURCENO ADDRESS CONTRIBUTING

PU0555	ASH, 601, N	C
PU0556	ASH, 603, N	NC
PU0597	ASH, 604, N	C
PU0596	ASH, 614, N	C
PU0557	ASH, 617, N	C
PU0558	ASH, 619, N	C
PU0566	ASH, 705, N	C
PU0590	ASH, 706, N	NC
PU0589	ASH, 708, N	C
PU0567	ASH, 709, N	NC
PU0568	ASH, 711, N	C
PU0588	ASH, 712, N	C
PU0587	ASH, 718, N	C
PU0586	ASH, 720, N	C
PU0585	ASH, 722, N	C
PU0569	ASH, 725, N	C
PU0580	ASH, 800, N	C
PU0579	ASH, 804, N	C
PU0578	ASH, 808, N	C
PU0577	ASH, 814, N	C
PU0576	ASH, 819, N	C
PU0920	ASH, 1014, N	NC
PU0921	ASH, 1018, N	NC
PU0914	ASH, 1100, N	NC
PU2485	B ST, 4101	C
PU2486	B ST, 4107	C
PU2487	B ST, 4109	C
PU2488	B ST, 4115	C
PU2481	B ST, 4118	C
PU2489	B ST, 4201	C

RESOURCENO ADDRESS CONTRIBUTING

PU2480	B ST, 4204	C
PU2490	B ST, 4205	NC
PU2491	B ST, 4209	NC
PU2492	B ST, 4215	NC
PU2493	B ST, 4219	C
PU2479	B ST, 4222	C
PU2494	B ST, 4223	C
PU2478	B ST, 4224	C
PU2701	B ST, 4509	C
PU2584	B ST, 4610	C
PU2607	B ST, 4716	C
PU2608	B ST, 4720	C
PU2609	B ST, 4724	C
PU2659	B ST, 4815	C
PU2688	BEECHWOOD, 114, N	NC
PU2687	BEECHWOOD, 116, N	NC
PU2686	BEECHWOOD, 120, N	NC
PU2710	BEECHWOOD, 121, N	C
PU2711	BEECHWOOD, 201, N	NC
PU2685	BEECHWOOD, 204, N	C
PU2684	BEECHWOOD, 208, N	C
PU2712	BEECHWOOD, 215, N	NC
PU2713	BEECHWOOD, 217, N	C
PU2683	BEECHWOOD, 218, N	C
PU2714	BEECHWOOD, 219, N	NC
PU2682	BEECHWOOD, 220, N	NC
PU2715	BEECHWOOD, 221, N	NC
PU2716	BEECHWOOD, 223, N	C
PU2681	BEECHWOOD, 224, N	NC
PU2583	BEECHWOOD, 300, N	C

RESOURCENO ADDRESS CONTRIBUTING

PU2562	BEECHWOOD, 301, N	NC
PU2563	BEECHWOOD, 303, N	C
PU2582	BEECHWOOD, 310, N	C
PU2564	BEECHWOOD, 311, N	C
PU2565	BEECHWOOD, 313, N	C
PU2566	BEECHWOOD, 315, N	C
PU2581	BEECHWOOD, 316, N	NC
PU2567	BEECHWOOD, 317, N	C
PU2568	BEECHWOOD, 319, N	C
PU2579	BEECHWOOD, 400, N	C
PU2578	BEECHWOOD, 402, N	NC
PU2569	BEECHWOOD, 403, N	C
PU2577	BEECHWOOD, 410, N	C
PU2570	BEECHWOOD, 415, N	C
PU2576	BEECHWOOD, 416, N	C
PU2571	BEECHWOOD, 417, N	C
PU2580	BEECHWOOD, 418, N	C
PU2572	BEECHWOOD, 419, N	C
PU2575	BEECHWOOD, 420, N	C
PU2573	BEECHWOOD, 421, N	NC
PU2574	BEECHWOOD, 422, N	C
PU0619	BEECHWOOD, 500, N	NC
PU0620	BEECHWOOD, 502, N	NC
PU0615	BEECHWOOD, 511, N	C
PU0621	BEECHWOOD, 516, N	NC
PU0616	BEECHWOOD, 517, N	NC
PU0622	BEECHWOOD, 518, N	C
PU0617	BEECHWOOD, 519, N	NC
PU0599	BEECHWOOD, 601, N	NC
PU0600	BEECHWOOD, 605, N	C

RESOURCENO ADDRESS CONTRIBUTING

PU0601	BEECHWOOD, 611, N	NC
PU0602	BEECHWOOD, 615, N	C
PU0603	BEECHWOOD, 619, N	NC
PU0604	BEECHWOOD, 623, N	NC
PU0591	BEECHWOOD, 703, N	C
PU0592	BEECHWOOD, 705, N	C
PU0593	BEECHWOOD, 709, N	C
PU0630	BEECHWOOD, 712, N	NC
PU0594	BEECHWOOD, 713, N	C
PU0595	BEECHWOOD, 721, N	C
PU0639	BEECHWOOD, 800, N	C
PU0582	BEECHWOOD, 805, N	C
PU0583	BEECHWOOD, 811, N	C
PU0584	BEECHWOOD, 815, N	C
PU0638	BEECHWOOD, 818, N	NC
PU0637	BEECHWOOD, 822, N	C
PU0636	BEECHWOOD, 824, N	NC
PU0635	BEECHWOOD, 826, N	C
PU0900	BEECHWOOD, 1012, N	NC
PU0917	BEECHWOOD, 1015, N	C
PU0899	BEECHWOOD, 1016, N	NC
PU0916	BEECHWOOD, 1019, N	C
PU0898	BEECHWOOD, 1020, N	NC
PU0915	BEECHWOOD, 1021, N	C
PU0897	BEECHWOOD, 1112, N	NC
PU2031	BERRY, 102	C
PU2032	BERRY, 106	C
PU2033	BERRY, 108	C
PU2034	BERRY, 112	C
PU2469	C ST, 4100	C

RESOURCENO ADDRESS CONTRIBUTING

PU2470	C ST, 4101	C
PU2471	C ST, 4103	C
PU2468	C ST, 4106	C
PU2467	C ST, 4108	C
PU2472	C ST, 4109	C
PU2473	C ST, 4111	NC
PU2466	C ST, 4112	C
PU2474	C ST, 4115	NC
PU2465	C ST, 4118	C
PU2464	C ST, 4122	C
PU2463	C ST, 4126	C
PU2475	C ST, 4203	NC
PU2462	C ST, 4204	C
PU2461	C ST, 4208	C
PU2460	C ST, 4214	C
PU2476	C ST, 4215	NC
PU2477	C ST, 4217	C
PU2459	C ST, 4220	C
PU0494	CEDAR HILL RD, 4001	C
PU2415	CEDAR, 100, N	C
PU2414	CEDAR, 104, N	C
PU2413	CEDAR, 108, N	C
PU2412	CEDAR, 110, N	C
PU2437	CEDAR, 111, N	C
PU2438	CEDAR, 115, N	NC
PU2439	CEDAR, 117, N	C
PU2411	CEDAR, 118, N	C
PU2410	CEDAR, 120, N	C
PU2409	CEDAR, 122, N	C
PU2440	CEDAR, 125, N	NC

RESOURCENO ADDRESS CONTRIBUTING

PU2408	CEDAR, 206, N	NC
PU2441	CEDAR, 207, N	C
PU2407	CEDAR, 208, N	C
PU2406	CEDAR, 210, N	C
PU2442	CEDAR, 211, N	C
PU2405	CEDAR, 214, N	C
PU2443	CEDAR, 215, N	C
PU2444	CEDAR, 217, N	C
PU2404	CEDAR, 218, N	C
PU2445	CEDAR, 219, N	C
PU2403	CEDAR, 222, N	C
PU2446	CEDAR, 223, N	C
PU2395	CEDAR, 300, N	NC
PU2371	CEDAR, 301, N	C
PU2372	CEDAR, 303, N	C
PU2394	CEDAR, 304, N	C
PU2373	CEDAR, 305, N	NC
PU2374	CEDAR, 307, N	NC
PU2375	CEDAR, 309, N	NC
PU2393	CEDAR, 310, N	NC
PU2376	CEDAR, 311, N	C
PU2392	CEDAR, 312, N	NC
PU2377	CEDAR, 315, N	NC
PU2391	CEDAR, 316, N	C
PU2390	CEDAR, 320, N	C
PU2389	CEDAR, 324, N	C
PU2388	CEDAR, 400, N	C
PU2387	CEDAR, 404, N	C
PU2378	CEDAR, 407, N	NC
PU2386	CEDAR, 408, N	C

RESOURCENO ADDRESS CONTRIBUTING

PU2379	CEDAR, 411, N	C
PU2385	CEDAR, 414, N	NC
PU2380	CEDAR, 415, N	NC
PU2381	CEDAR, 417, N	C
PU2384	CEDAR, 418, N	C
PU2383	CEDAR, 422, N	NC
PU0496	CEDAR, 500, N	C
PU0457	CEDAR, 501, N	C
PU0456	CEDAR, 507, N	NC
PU0455	CEDAR, 509, N	NC
PU0497	CEDAR, 510, N	NC
PU0498	CEDAR, 512, N	C
PU0454	CEDAR, 513, N	C
PU0499	CEDAR, 514, N	C
PU0453	CEDAR, 515, N	C
PU0500	CEDAR, 516, N	C
PU0452	CEDAR, 517, N	C
PU0501	CEDAR, 518, N	C
PU0502	CEDAR, 520, N	C
PU0495	CEDAR, 616, N	C
PU2104	CHARLES, 304	NC
PU2103	CHARLES, 308	C
PU2122	CHARLES, 309	
PU2102	CHARLES, 310	NC
PU2121	CHARLES, 313	NC
PU2101	CHARLES, 320	C
PU2120	CHARLES, 321	C
PU2100	CHARLES, 324	C
PU2099	CHARLES, 326	C
PU2119	CHARLES, 327	NC

RESOURCENO ADDRESS CONTRIBUTING

PU2098	CHARLES, 328	C
PU2097	CHARLES, 330	C
PU2118	CHARLES, 331	C
PU2117	CHARLES, 337	C
PU3381	CLARKSON AVE, 710	
PU3382	CLARKSON AVE, 712	
PU3364	CLARKSON AVE, 801	
PU3356	CLARKSON AVE, 804	
PU3355	CLARKSON AVE, 818	
PU3353	CLARKSON AVE, 822	
PU3354	CLARKSON AVE, 823	
PU2341	COLONIAL CT, 100	C
PU2340	COLONIAL CT, 105	C
PU2339	COLONIAL CT, 106	C
PU2338	COLONIAL CT, 109	C
PU2337	COLONIAL CT, 112	C
PU2336	COLONIAL CT, 113	C
PU2335	COLONIAL CT, 116	C
PU2334	COLONIAL CT, 117	C
PU2333	COLONIAL CT, 120	C
PU2332	COLONIAL CT, 122	C
PU2331	COLONIAL CT, 205	C
PU2330	COLONIAL CT, 206	C
PU2329	COLONIAL CT, 213	C
PU2327	COLONIAL CT, 215	C
PU2328	COLONIAL CT, 218	NC
PU2326	COLONIAL CT, 223	C
PU2325	COLONIAL CT, 224	C
PU2324	COLONIAL CT, 313	C
PU2323	COLONIAL CT, 321	C

RESOURCENO ADDRESS CONTRIBUTING

PU2322	COLONIAL CT, 401	C
PU2321	COLONIAL CT, 407	C
PU2320	COLONIAL CT, 415	C
PU2319	COLONIAL CT, 419	C
PU2318	COLONIAL CT, 423	C
PU2352	COMPTON, 3801	C
PU2343	COMPTON, 3802	C
PU2351	COMPTON, 3807	C
PU2344	COMPTON, 3810	C
PU2350	COMPTON, 3811	C
PU2345	COMPTON, 3814	C
PU2349	COMPTON, 3817	C
PU2348	COMPTON, 3819	NC
PU2346	COMPTON, 3820	C
PU2347	COMPTON, 3823	C
PU2270	CRYSTAL CT, 100	C
PU2218	CRYSTAL CT, 103	C
PU2219	CRYSTAL CT, 105	C
PU2220	CRYSTAL CT, 107	NC
PU2269	CRYSTAL CT, 108	C
PU2221	CRYSTAL CT, 109	C
PU2268	CRYSTAL CT, 110	C
PU2222	CRYSTAL CT, 111	C
PU2267	CRYSTAL CT, 112	C
PU2223	CRYSTAL CT, 115	C
PU2224	CRYSTAL CT, 117	C
PU2225	CRYSTAL CT, 119	C
PU2266	CRYSTAL CT, 120	C
PU2226	CRYSTAL CT, 121	C
PU2265	CRYSTAL CT, 124	C

RESOURCENO ADDRESS CONTRIBUTING

PU2264	CRYSTAL CT, 128	C
PU2240	CRYSTAL CT, 200	C
PU2263	CRYSTAL CT, 200	C
PU2262	CRYSTAL CT, 204	NC
PU2241	CRYSTAL CT, 205	C
PU2261	CRYSTAL CT, 208	C
PU2242	CRYSTAL CT, 209	C
PU2260	CRYSTAL CT, 210	C
PU2243	CRYSTAL CT, 211	C
PU2259	CRYSTAL CT, 214	C
PU2244	CRYSTAL CT, 215	C
PU2258	CRYSTAL CT, 218	C
PU2257	CRYSTAL CT, 220	C
PU2245	CRYSTAL CT, 221	C
PU2246	CRYSTAL CT, 223	C
PU2247	CRYSTAL CT, 305	C
PU2248	CRYSTAL CT, 311	C
PU2249	CRYSTAL CT, 315	C
PU2250	CRYSTAL CT, 321	C
PU2251	CRYSTAL CT, 333	C
PU2252	CRYSTAL CT, 335	NC
PU2253	CRYSTAL CT, 337	NC
PU2254	CRYSTAL CT, 339	C
PU2316	CRYSTAL CT, 340	C
PU2255	CRYSTAL CT, 341	C
PU2317	CRYSTAL CT, 344	C
PU2256	CRYSTAL CT, 345	C
PU0506	ELM , 520, N	NC
PU2416	ELM, 119, N	NC
PU2417	ELM, 123, N	C

RESOURCENO ADDRESS CONTRIBUTING

PU2418	ELM, 203, N	NC
PU2419	ELM, 209, N	C
PU2420	ELM, 211, N	C
PU2421	ELM, 215, N	C
PU2422	ELM, 219, N	NC
PU2423	ELM, 223, N	NC
PU2484	ELM, 300, N	C
PU2483	ELM, 306, N	C
PU2396	ELM, 307, N	C
PU2397	ELM, 309, N	C
PU2482	ELM, 310, N	C
PU2398	ELM, 323, N	NC
PU2399	ELM, 401, N	NC
PU2400	ELM, 405, N	NC
PU2401	ELM, 415, N	NC
PU0504	ELM, 501, N	C
PU0505	ELM, 506, N	I
PU0503	ELM, 519, N	C
PU3319	EVERGREEN, 5205	
PU3320	EVERGREEN, 5213	
PU3321	EVERGREEN, 5221	
PU3400	F ST, 5001	
PU0792	F ST, 5001	
PU3399	F ST, 5005	
PU0793	F ST, 5005	
PU0794	F ST, 5011	
PU3398	F ST, 5011	
PU0795	F ST, 5015	
PU3397	F ST, 5015	
PU0796	F ST, 5019	

RESOURCENO ADDRESS CONTRIBUTING

PU3396	F ST, 5019	
PU3395	F ST, 5023	
PU0797	F ST, 5023	
PU3425	F ST, 5101	
PU3424	F ST, 5105	
PU3386	F ST, 5108	
PU3423	F ST, 5111	
PU3385	F ST, 5114	
PU3422	F ST, 5115	
PU3421	F ST, 5119	
PU3384	F ST, 5120	
PU3420	F ST, 5121	
PU3383	F ST, 5122	
PU3419	F ST, 5201	
PU3418	F ST, 5205	
PU3380	F ST, 5206	
PU3379	F ST, 5208	
PU3417	F ST, 5209	
PU3378	F ST, 5222	
PU0318	FAIRFAX TERRACE, 8	C
PU0317	FAIRFAX TERRACE, 10	C
PU0316	FAIRFAX TERRACE, 516	C
PU0315	FAIRFAX TERRACE, 518	C
PU2075	FAIRFAX, 121	NC
PU2076	FAIRFAX, 206	C
PU2109	FAIRFAX, 301	C
PU2110	FAIRFAX, 303	C
PU2111	FAIRFAX, 305	C
PU2086	FAIRFAX, 306	C
PU2112	FAIRFAX, 307	C

RESOURCENO ADDRESS CONTRIBUTING

PU2085	FAIRFAX, 308	C
PU2113	FAIRFAX, 309	C
PU2084	FAIRFAX, 316	C
PU2114	FAIRFAX, 321	C
PU2116	FAIRFAX, 321	C
PU2083	FAIRFAX, 324	C
PU2115	FAIRFAX, 325	I
PU2082	FAIRFAX, 326	NC
PU2142	FAIRFAX, 400	C
PU2141	FAIRFAX, 410	C
PU2140	FAIRFAX, 416	NC
PU2139	FAIRFAX, 420	C
PU2138	FAIRFAX, 432	C
PU2137	FAIRFAX, 440	NC
PU2136	FAIRFAX, 444	C
PU0959	FAIRVIEW RD, 115	NC
PU0958	FAIRVIEW RD, 119	C
PU0957	FAIRVIEW RD, 121	C
PU0956	FAIRVIEW RD, 125	C
PU0955	FAIRVIEW RD, 127	C
PU0954	FAIRVIEW RD, 131	C
PU0953	FAIRVIEW RD, 135	C
PU0952	FAIRVIEW RD, 145	NC
PU0951	FAIRVIEW RD, 147	C
PU0719	G ST, 4806	NC
PU0718	G ST, 4808	C
PU3377	G ST, 5101	
PU3376	G ST, 5105	
PU3375	G ST, 5109	
PU3374	G ST, 5121	

RESOURCENO ADDRESS CONTRIBUTING

PU3357	G ST, 5200	
PU3373	G ST, 5201	
PU3372	G ST, 5207	
PU3371	G ST, 5209	
PU3358	G ST, 5218	
PU3370	G ST, 5219	
PU3359	G ST, 5222	
PU3369	G ST, 5223	
PU0344	H ST, 3306	
PU3343	H ST, 5108	
PU3344	H ST, 5120	
PU3345	H ST, 5200	
PU3346	H ST, 5204	
PU3347	H ST, 5208	
PU3348	H ST, 5212	
PU3349	H ST, 5214	
PU3352	H ST, 5215	
PU3351	H ST, 5219	
PU3350	H ST, 5224	
PU3447	HARRISON, 507, N	
PU3323	HARRISON, 1101, N	
PU3322	HARRISON, 1111, N	
PU0333	HILL RD, 3304	C
PU0352	HILL RD, 3401	C
PU0353	HILL RD, 3409	C
PU0351	HILL RD, 3420	C
PU0354	HILL RD, 3421	C
PU0423	HILL RD, 3504	C
PU0424	HILL RD, 3518	C
PU0419	HILL RD, 3601	NC

RESOURCENO ADDRESS CONTRIBUTING

PU0425	HILL RD, 3620	C
PU0420	HILL RD, 3623	C
PU0474	HILL RD, 3700	C
PU0483	HILL RD, 3716	C
PU0484	HILL RD, 3800	C
PU0634	HILLCREST, 4611	C
PU0826	HILLCREST, 4701	C
PU0881	HILLCREST, 4800	C
PU0882	HILLCREST, 4824	C
PU0785	HILLCREST, 4915	C
PU0856	HILLCREST, 4916	NC
PU0784	HILLCREST, 4919	C
PU0855	HILLCREST, 4920	C
PU0783	HILLCREST, 4923	C
PU0854	HILLCREST, 4924	C
PU0837	HILLCREST, 5014	
PU0836	HILLCREST, 5018	
PU0835	HILLCREST, 5020	
PU0834	HILLCREST, 5100	
PU0833	HILLCREST, 5104	
PU0511	HOLLY, 500	NC
PU0512	HOLLY, 506	NC
PU0508	HOLLY, 507	C
PU0509	HOLLY, 507	C
PU0345	I ST, 1000	
PU0346	I ST, 3412	
PU0561	I ST, 4301	C
PU0560	I ST, 4305	C
PU0559	I ST, 4309	C
PU0573	I ST, 4400	C

RESOURCENO ADDRESS CONTRIBUTING

PU0574	I ST, 4414	C
PU0571	I ST, 4415	C
PU0570	I ST, 4419	C
PU0575	I ST, 4422	C
PU0581	I ST, 4516	C
PU0640	I ST, 4605	C
PU0444	I ST, 4622	C
PU0677	I ST, 4715	C
PU0781	I ST, 4916	
PU0782	I ST, 4920	C
PU3342	I ST, 5201	
PU3341	I ST, 5205	
PU3340	I ST, 5209	
PU3332	I ST, 5212	
PU3339	I ST, 5213	
PU3331	I ST, 5216	
PU3338	I ST, 5217	
PU3337	I ST, 5223	
PU3330	I ST, 5224	
PU3336	I ST, 5225	
PU3327	J ST, 5209	
PU3328	J ST, 5215	
PU3329	J ST, 5221	
PU2762	JACKSON, 111, N	
PU2758	JACKSON, 303, N	
PU2757	JACKSON, 307, N	
PU2756	JACKSON, 311, N	
PU2755	JACKSON, 315, N	
PU2754	JACKSON, 319, N	
PU2769	JACKSON, 320, N	

RESOURCENO ADDRESS CONTRIBUTING

PU2766	JACKSON, 402, N	
PU2737	JACKSON, 411, N	C
PU2759	JACKSON, 419, N	NC
PU0791	JACKSON, 510, N	
PU0791	JACKSON, 510, N	
PU0803	JACKSON, 600, N	
PU0743	JACKSON, 601, N	NC
PU3406	JACKSON, 604, N	
PU0742	JACKSON, 609, N	NC
PU0809	JACKSON, 700, N	C
PU0756	JACKSON, 701, N	NC
PU0810	JACKSON, 704, N	C
PU0755	JACKSON, 705, N	C
PU0754	JACKSON, 707, N	C
PU0811	JACKSON, 708, N	NC
PU0753	JACKSON, 709, N	NC
PU0752	JACKSON, 711, N	NC
PU0751	JACKSON, 715, N	NC
PU0812	JACKSON, 716, N	NC
PU0750	JACKSON, 717, N	C
PU0813	JACKSON, 718, N	C
PU0749	JACKSON, 719, N	NC
PU0748	JACKSON, 723, N	C
PU0814	JACKSON, 724, N	NC
PU0817	JACKSON, 800, N	C
PU0768	JACKSON, 801, N	C
PU0818	JACKSON, 804, N	NC
PU0819	JACKSON, 808, N	C
PU0767	JACKSON, 809, N	C
PU0820	JACKSON, 810, N	C

RESOURCENO ADDRESS CONTRIBUTING

PU0766	JACKSON, 813, N	C
PU0765	JACKSON, 815, N	NC
PU0821	JACKSON, 820, N	NC
PU0778	JACKSON, 911, N	C
PU0838	JACKSON, 1100, N	NC
PU0839	JACKSON, 1104, N	NC
PU0840	JACKSON, 1108, N	NC
PU0853	JACKSON, 1111, N	NC
PU0841	JACKSON, 1112, N	NC
PU0852	JACKSON, 1113, N	NC
PU0842	JACKSON, 1114, N	C
PU0851	JACKSON, 1115, N	NC
PU0843	JACKSON, 1118, N	NC
PU2066	KAVANAUGH BLVD, 1000	C
PU2077	KAVANAUGH BLVD, 1001-100	NC
PU2067	KAVANAUGH BLVD, 1008	NC
PU2068	KAVANAUGH BLVD, 1010	C
PU2069	KAVANAUGH BLVD, 1020	NC
PU2070	KAVANAUGH BLVD, 1024	C
PU2071	KAVANAUGH BLVD, 1100	C
PU2107	KAVANAUGH BLVD, 1101	NC
PU2108	KAVANAUGH BLVD, 1109	C
PU2072	KAVANAUGH BLVD, 1112	C
PU2073	KAVANAUGH BLVD, 1116	C
PU2106	KAVANAUGH BLVD, 1117	C
PU2105	KAVANAUGH BLVD, 1123	C
PU2074	KAVANAUGH BLVD, 1126	C
PU2043	KAVANAUGH BLVD, 1200	C
PU2124	KAVANAUGH BLVD, 1201	C
PU2123	KAVANAUGH BLVD, 1205	C

RESOURCENO ADDRESS CONTRIBUTING

PU2044	KAVANAUGH BLVD, 1212	C
PU2045	KAVANAUGH BLVD, 1220	C
PU2125	KAVANAUGH BLVD, 1305	C
PU2030	KAVANAUGH BLVD, 1308	C
PU2126	KAVANAUGH BLVD, 1315	C
PU2127	KAVANAUGH BLVD, 1319	C
PU0324	KAVANAUGH BLVD, 1322	C
PU2133	KAVANAUGH BLVD, 1401	C
PU0300	KAVANAUGH BLVD, 1402	C
PU2132	KAVANAUGH BLVD, 1403	C
PU0301	KAVANAUGH BLVD, 1404	C
PU0302	KAVANAUGH BLVD, 1406	C
PU0303	KAVANAUGH BLVD, 1410	C
PU0304	KAVANAUGH BLVD, 1414	C
PU2131	KAVANAUGH BLVD, 1417	C
PU0305	KAVANAUGH BLVD, 1418	C
PU0306	KAVANAUGH BLVD, 1422	C
PU2130	KAVANAUGH BLVD, 1425	I
PU2129	KAVANAUGH BLVD, 1433	C
PU0307	KAVANAUGH BLVD, 1504	C
PU0308	KAVANAUGH BLVD, 1508	C
PU0309	KAVANAUGH BLVD, 1512	C
PU0332	KAVANAUGH BLVD, 1620	NC
PU0355	KAVANAUGH BLVD, 1710	NC
PU0359	KAVANAUGH BLVD, 1713	C
PU0360	KAVANAUGH BLVD, 1717	C
PU0421	KAVANAUGH BLVD, 1800	C
PU0417	KAVANAUGH BLVD, 1902	NC
PU0409	KAVANAUGH BLVD, 1915	C
PU0410	KAVANAUGH BLVD, 1923	NC

RESOURCENO ADDRESS CONTRIBUTING

PU0434	KAVANAUGH BLVD, 2001	C
PU0459	KAVANAUGH BLVD, 2002	NC
PU0435	KAVANAUGH BLVD, 2009	C
PU0451	KAVANAUGH BLVD, 2115	C
PU0443	KAVANAUGH BLVD, 2200	C
PU0540	KAVANAUGH BLVD, 2500	C
PU0531	KAVANAUGH BLVD, 2501	NC
PU0532	KAVANAUGH BLVD, 2505	C
PU0533	KAVANAUGH BLVD, 2509	NC
PU0534	KAVANAUGH BLVD, 2515	C
PU0541	KAVANAUGH BLVD, 2516	C
PU0542	KAVANAUGH BLVD, 2520	C
PU0535	KAVANAUGH BLVD, 2521	NC
PU0552	KAVANAUGH BLVD, 2601	C
PU0553	KAVANAUGH BLVD, 2611	C
PU0827	KAVANAUGH BLVD, 2612	C
PU0828	KAVANAUGH BLVD, 2616	C
PU0829	KAVANAUGH BLVD, 2618	C
PU0830	KAVANAUGH BLVD, 2710 1/2	
PU0605	KAVANAUGH BLVD, 2715-272	C
PU0629	KAVANAUGH BLVD, 2809	C
PU0680	KAVANAUGH BLVD, 2904	NC
PU0676	KAVANAUGH BLVD, 2909	C
PU0666	KAVANAUGH BLVD, 2915	C
PU0665	KAVANAUGH BLVD, 2923	C
PU0831	KAVANAUGH BLVD, 3001	C
PU0774	KAVANAUGH BLVD, 3111	C
PU0764	KAVANAUGH BLVD, 3115	NC
PU0777	KAVANAUGH BLVD, 3124	C
PU0822	KAVANAUGH BLVD, 3201	C

RESOURCENO ADDRESS CONTRIBUTING

PU0823	KAVANAUGH BLVD, 3205	C
PU0824	KAVANAUGH BLVD, 3209	C
PU3368	KAVANAUGH BLVD, 3225	
PU0825	KAVANAUGH BLVD, 3508	
PU0976	KAVANAUGH BLVD, 3604	
PU0977	KAVANAUGH BLVD, 3608	
PU0978	KAVANAUGH BLVD, 3610	
PU0979	KAVANAUGH BLVD, 3700	
PU0945	KENYON, 4223	C
PU0940	KENYON, 4301	C
PU0939	KENYON, 4304	NC
PU0941	KENYON, 4307	C
PU0938	KENYON, 4318	C
PU0937	KENYON, 4322	C
PU0942	KENYON, 4323	C
PU0928	KENYON, 4400	C
PU0929	KENYON, 4407	C
PU0927	KENYON, 4408	NC
PU0926	KENYON, 4414	C
PU0930	KENYON, 4415	NC
PU0925	KENYON, 4422	C
PU0922	KENYON, 4501	C
PU0923	KENYON, 4507	C
PU0924	KENYON, 4513	C
PU0913	KENYON, 4516	C
PU0912	KENYON, 4520	C
PU0911	KENYON, 4524	C
PU0896	KENYON, 4600	NC
PU0895	KENYON, 4620	NC
PU0894	KENYON, 4624	C

RESOURCENO ADDRESS CONTRIBUTING

PU0874	KENYON, 4718	NC
PU0873	KENYON, 4722	C
PU0872	KENYON, 4724	C
PU0865	KENYON, 4816	C
PU0864	KENYON, 4818	C
PU0863	KENYON, 4820	C
PU2729	LAFAYETTE, 4801	C
PU2727	LAFAYETTE, 4806	C
PU2730	LAFAYETTE, 4807	NC
PU2731	LAFAYETTE, 4809	C
PU2726	LAFAYETTE, 4810	NC
PU2732	LAFAYETTE, 4811	C
PU2725	LAFAYETTE, 4812	NC
PU2733	LAFAYETTE, 4815	C
PU2724	LAFAYETTE, 4818	C
PU2723	LAFAYETTE, 4822	C
PU2735	LAFAYETTE, 4902	C
PU2736	LAFAYETTE, 4903	NC
PU2734	LAFAYETTE, 4904	C
PU0290	LEE AVE, 2908	C
PU0319	LEE AVE, 2909	C
PU0320	LEE AVE, 2911	C
PU0321	LEE AVE, 2913	C
PU0322	LEE AVE, 2915	C
PU0323	LEE AVE, 2919	C
PU0291	LEE AVE, 2920-2922	C
PU2156	LEE AVE, 3501	C
PU2155	LEE AVE, 3507	C
PU0385	LEE AVE, 3512	NC
PU0384	LEE AVE, 3520	NC

RESOURCENO ADDRESS CONTRIBUTING

PU0383	LEE AVE, 3522	NC
PU2180	LEE AVE, 3623	NC
PU2181	LEE AVE, 3625	C
PU0458	LEE AVE, 3914	NC
PU2382	LEE AVE, 3921	C
PU2402	LEE AVE, 4023	C
PU2447	LEE AVE, 4101	C
PU2448	LEE AVE, 4107	C
PU2449	LEE AVE, 4109	C
PU0510	LEE AVE, 4112	C
PU2450	LEE AVE, 4115	C
PU2451	LEE AVE, 4119	C
PU2452	LEE AVE, 4123	C
PU2453	LEE AVE, 4201	C
PU2454	LEE AVE, 4205	C
PU2455	LEE AVE, 4209	C
PU0516	LEE AVE, 4214	C
PU2456	LEE AVE, 4215	C
PU2457	LEE AVE, 4217	C
PU0515	LEE AVE, 4220	C
PU0514	LEE AVE, 4224	C
PU2508	LEE AVE, 4301	C
PU0517	LEE AVE, 4304	C
PU2507	LEE AVE, 4305	NC
PU2506	LEE AVE, 4309	NC
PU0524	LEE AVE, 4316	C
PU0523	LEE AVE, 4318	C
PU0522	LEE AVE, 4320	C
PU0545	LEE AVE, 4400	NC
PU0546	LEE AVE, 4406	C

RESOURCENO ADDRESS CONTRIBUTING

PU0547	LEE AVE, 4410	C
PU0548	LEE AVE, 4412	NC
PU2524	LEE AVE, 4415	C
PU2523	LEE AVE, 4419	C
PU0549	LEE AVE, 4420	C
PU2522	LEE AVE, 4423	NC
PU0550	LEE AVE, 4424	NC
PU0612	LEE AVE, 4510	C
PU0613	LEE AVE, 4516	C
PU0614	LEE AVE, 4522	NC
PU2717	LEE AVE, 4801	C
PU2718	LEE AVE, 4805	C
PU2719	LEE AVE, 4811	NC
PU2720	LEE AVE, 4815	NC
PU2721	LEE AVE, 4819	NC
PU2722	LEE AVE, 4823	C
PU0740	LEE AVE, 4900	C
PU2761	LEE AVE, 4905	C
PU0739	LEE AVE, 4908	C
PU2760	LEE AVE, 4909	C
PU0738	LEE AVE, 4912	NC
PU0737	LEE AVE, 4916	C
PU0736	LEE AVE, 4920	C
PU0735	LEE AVE, 4924	C
PU0790	LEE AVE, 5000	
PU3413	LEE AVE, 5000	
PU3414	LEE AVE, 5004	
PU3415	LEE AVE, 5016	
PU3416	LEE AVE, 5024	
PU0789	LEE AVE, 5024	

RESOURCENO ADDRESS CONTRIBUTING

PU3445	LEE AVE, 5100	
PU3444	LEE AVE, 5108	
PU3452	LEE AVE, 5110	
PU3451	LEE AVE, 5112	
PU3450	LEE AVE, 5200	
PU3449	LEE AVE, 5204	
PU3448	LEE AVE, 5206	
PU3446	LEE AVE, 5224	
PU2285	LINWOOD, 100	C
PU2284	LINWOOD, 101	C
PU2287	LINWOOD, 104	C
PU2286	LINWOOD, 105	C
PU2289	LINWOOD, 108	C
PU2288	LINWOOD, 109	C
PU2291	LINWOOD, 114	C
PU2293	LINWOOD, 116	C
PU2290	LINWOOD, 117	NC
PU2292	LINWOOD, 119	C
PU2295	LINWOOD, 120	C
PU2294	LINWOOD, 123	C
PU2297	LINWOOD, 202	C
PU2296	LINWOOD, 203	C
PU2299	LINWOOD, 206	NC
PU2298	LINWOOD, 207	C
PU2300	LINWOOD, 210	C
PU2302	LINWOOD, 212	C
PU2304	LINWOOD, 216	NC
PU2301	LINWOOD, 219	C
PU2306	LINWOOD, 220	C
PU2303	LINWOOD, 221	C

RESOURCENO ADDRESS CONTRIBUTING

PU2308	LINWOOD, 222	C
PU2305	LINWOOD, 223	C
PU2309	LINWOOD, 305	C
PU2310	LINWOOD, 306	C
PU2312	LINWOOD, 310	C
PU2307	LINWOOD, 310	C
PU2311	LINWOOD, 311	C
PU2313	LINWOOD, 318	C
PU2315	LINWOOD, 320	C
PU2314	LINWOOD, 321	C
PU2057	LITTLE, 2909	C
PU0974	LOOKOUT, 3805, S	C
PU0969	LOOKOUT, 3912, S	C
PU0970	LOOKOUT, 3914, S	C
PU0971	LOOKOUT, 3916, S	C
PU0968	LOOKOUT, 3917, S	C
PU0972	LOOKOUT, 3918, S	C
PU0967	LOOKOUT, 3921, S	C
PU0973	LOOKOUT, 3922, S	C
PU0966	LOOKOUT, 3939, S	C
PU0948	LOOKOUT, 4004, S	I
PU0949	LOOKOUT, 4014, S	I
PU0950	LOOKOUT, 4020, S	C
PU0947	LOOKOUT, 4100, S	NC
PU0946	LOOKOUT, 4110, S	C
PU0944	LOOKOUT, 4206, S	C
PU0965	LOOKOUT, 4223, S	NC
PU0943	LOOKOUT, 4224, S	C
PU0935	LOOKOUT, 4300, S	NC
PU0964	LOOKOUT, 4301, S	C

RESOURCENO ADDRESS CONTRIBUTING

PU0934	LOOKOUT, 4308, S	C
PU0963	LOOKOUT, 4311, S	C
PU0933	LOOKOUT, 4312, S	C
PU0936	LOOKOUT, 4315, N	
PU0962	LOOKOUT, 4315, S	NC
PU0932	LOOKOUT, 4316, S	C
PU0961	LOOKOUT, 4319, S	C
PU0960	LOOKOUT, 4323, S	C
PU0931	LOOKOUT, 4324, S	NC
PU0919	LOOKOUT, 4400, S	C
PU0918	LOOKOUT, 4412, S	C
PU0901	LOOKOUT, 4500, S	NC
PU0902	LOOKOUT, 4508, S	C
PU0903	LOOKOUT, 4514, S	C
PU0904	LOOKOUT, 4518, S	C
PU0905	LOOKOUT, 4524, S	C
PU0893	LOOKOUT, 4615, N	
PU0868	LOOKOUT, 4701, N	
PU0869	LOOKOUT, 4705, N	
PU0870	LOOKOUT, 4715, N	
PU0871	LOOKOUT, 4719, N	
PU0862	LOOKOUT, 4805, N	C
PU0848	LOOKOUT, 4901, N	
PU0849	LOOKOUT, 4905, N	
PU0850	LOOKOUT, 4907, N	
PU0844	LOOKOUT, 5001, N	
PU0845	LOOKOUT, 5005, N	
PU0846	LOOKOUT, 5009, N	
PU0847	LOOKOUT, 5013, N	
PU0832	LOOKOUT, 5111, N	

RESOURCENO ADDRESS CONTRIBUTING

PU2135	LOUISE, 404	NC
PU2096	LOUISE, 405	C
PU2134	LOUISE, 406	C
PU2128	LOUISE, 421	C
PU2078	MARKHAM, 3016, W	C
PU2079	MARKHAM, 3104, W	C
PU2217	MARKHAM, 3202, W	C
PU2193	MARKHAM, 3216, W	C
PU2214	MARKHAM, 3310, W	C
PU2215	MARKHAM, 3314, W	C
PU2216	MARKHAM, 3318, W	C
PU2359	MARKHAM, 3800, W	C
PU2358	MARKHAM, 3806, W	NC
PU2357	MARKHAM, 3810, W	NC
PU2356	MARKHAM, 3820, W	C
PU2550	MARKHAM, 4424, W	
PU0363	MARTIN, 500, N	C
PU0364	MARTIN, 510, N	C
PU0365	MARTIN, 514, N	C
PU0366	MARTIN, 520, N	C
PU0326	MARTIN, 600, N	C
PU0327	MARTIN, 604, N	C
PU0328	MARTIN, 618, N	C
PU0329	MARTIN, 622, N	C
PU2192	MIDLAND, 102, N	C
PU2191	MIDLAND, 110, N	C
PU2190	MIDLAND, 112, N	C
PU2080	MIDLAND, 115, N	C
PU2081	MIDLAND, 119, N	C
PU2189	MIDLAND, 200, N	NC

RESOURCENO ADDRESS CONTRIBUTING

PU2087	MIDLAND, 203, N	C
PU2088	MIDLAND, 207, N	C
PU2089	MIDLAND, 209, N	C
PU2090	MIDLAND, 211, N	C
PU2091	MIDLAND, 215, N	C
PU2188	MIDLAND, 306, N	C
PU2187	MIDLAND, 308, N	C
PU2092	MIDLAND, 319, N	C
PU2093	MIDLAND, 321, N	C
PU2094	MIDLAND, 323, N	C
PU2186	MIDLAND, 324, N	C
PU2095	MIDLAND, 327, N	C
PU2185	MIDLAND, 330, N	C
PU2184	MIDLAND, 334, N	C
PU2143	MIDLAND, 401, N	C
PU2144	MIDLAND, 405, N	C
PU2145	MIDLAND, 409, N	C
PU2183	MIDLAND, 412, N	C
PU2163	MIDLAND, 420, N	C
PU2162	MIDLAND, 424, N	C
PU2146	MIDLAND, 425, N	C
PU2147	MIDLAND, 427, N	C
PU2148	MIDLAND, 429, N	NC
PU2149	MIDLAND, 431, N	C
PU2150	MIDLAND, 441, N	C
PU2151	MIDLAND, 445, N	C
PU2161	MIDLAND, 446, N	C
PU2160	MIDLAND, 450, N	C
PU2152	MIDLAND, 453, N	C
PU2153	MIDLAND, 455, N	C

RESOURCENO ADDRESS CONTRIBUTING

PU2154	MIDLAND, 459, N	C
PU2159	MIDLAND, 460, N	C
PU2158	MIDLAND, 466, N	C
PU2157	MIDLAND, 468, N	NC
PU0373	MIDLAND, 500, N	C
PU0372	MIDLAND, 501, N	C
PU0371	MIDLAND, 505, N	C
PU0374	MIDLAND, 506, N	C
PU0375	MIDLAND, 508, N	C
PU0370	MIDLAND, 509, N	C
PU0376	MIDLAND, 510, N	C
PU0377	MIDLAND, 514, N	C
PU0369	MIDLAND, 515, N	NC
PU0368	MIDLAND, 517, N	C
PU0378	MIDLAND, 518, N	C
PU0367	MIDLAND, 519, N	NC
PU0357	MIDLAND, 520, N	C
PU0356	MIDLAND, 521, N	NC
PU0358	MIDLAND, 524, N	NC
PU0331	MIDLAND, 607	NC
PU0330	MIDLAND, 623	C
PU0350	MIDLAND, 806, N	C
PU0349	MIDLAND, 816, N	C
PU0334	MIDLAND, 823	NC
PU0343	MIDLAND, 901	
PU0342	MIDLAND, 905	
PU0348	MIDLAND, 910	
PU0341	MIDLAND, 913	
PU0347	MIDLAND, 916	
PU0340	MIDLAND, 919	

RESOURCENO ADDRESS CONTRIBUTING

PU0339	MIDLAND, 921	
PU2648	MONROE, 105, N	
PU2748	MONROE, 112, N	C
PU2649	MONROE, 115, N	C
PU2747	MONROE, 116, N	NC
PU2650	MONROE, 117, N	C
PU2746	MONROE, 118, N	NC
PU2651	MONROE, 119, N	C
PU2745	MONROE, 122, N	C
PU2744	MONROE, 200, N	NC
PU2652	MONROE, 201, N	C
PU2653	MONROE, 203, N	NC
PU2743	MONROE, 204, N	NC
PU2654	MONROE, 205, N	C
PU2742	MONROE, 206, N	NC
PU2741	MONROE, 208, N	NC
PU2740	MONROE, 210, N	C
PU2655	MONROE, 211, N	C
PU2656	MONROE, 215, N	C
PU2657	MONROE, 221, N	C
PU2658	MONROE, 223, N	C
PU2739	MONROE, 224, N	C
PU2626	MONROE, 305, N	C
PU2627	MONROE, 315, N	C
PU2628	MONROE, 319, N	C
PU2738	MONROE, 320, N	
PU2629	MONROE, 321, N	NC
PU2630	MONROE, 401, N	NC
PU2631	MONROE, 407, N	C
PU2728	MONROE, 410, N	NC

RESOURCENO ADDRESS CONTRIBUTING

PU2632	MONROE, 411, N	NC
PU2633	MONROE, 415, N	C
PU2634	MONROE, 419, N	C
PU2635	MONROE, 421, N	NC
PU0741	MONROE, 510, N	C
PU0744	MONROE, 602, N	C
PU0697	MONROE, 605, N	C
PU0745	MONROE, 608, N	NC
PU0746	MONROE, 610, N	NC
PU0696	MONROE, 615, N	NC
PU0695	MONROE, 617, N	C
PU0747	MONROE, 618, N	NC
PU0694	MONROE, 619, N	C
PU0757	MONROE, 700, N	NC
PU0758	MONROE, 704, N	C
PU0709	MONROE, 705, N	C
PU0708	MONROE, 709, N	C
PU0707	MONROE, 711, N	C
PU0759	MONROE, 714, N	NC
PU0706	MONROE, 715, N	C
PU0760	MONROE, 716, N	C
PU0705	MONROE, 719, N	C
PU0761	MONROE, 720, N	C
PU0704	MONROE, 721, N	C
PU0762	MONROE, 722, N	C
PU0703	MONROE, 723, N	C
PU0763	MONROE, 724, N	C
PU0769	MONROE, 800, N	C
PU0717	MONROE, 801, N	C
PU0770	MONROE, 804, N	C

RESOURCENO ADDRESS CONTRIBUTING

PU0716	MONROE, 805, N	C
PU0771	MONROE, 810, N	C
PU0772	MONROE, 816, N	C
PU0773	MONROE, 822, N	C
PU0715	MONROE, 823, N	C
PU0776	MONROE, 920, N	C
PU0723	MONROE, 923, N	
PU0775	MONROE, 924, N	C
PU0780	MONROE, 1010, N	C
PU0727	MONROE, 1015, N	NC
PU0728	MONROE, 1023, N	C
PU0779	MONROE, 1024, N	NC
PU0857	MONROE, 1104, N	C
PU0883	MONROE, 1105, N	C
PU0858	MONROE, 1108, N	C
PU0859	MONROE, 1110, N	NC
PU0860	MONROE, 1118, N	C
PU0861	MONROE, 1120, N	C
PU0426	OAK, 500, N	C
PU0416	OAK, 501, N	NC
PU0427	OAK, 502, N	C
PU0428	OAK, 506, N	NC
PU0415	OAK, 507, N	C
PU0414	OAK, 509, N	C
PU0429	OAK, 512, N	C
PU0413	OAK, 513, N	C
PU0412	OAK, 515, N	C
PU0430	OAK, 516, N	NC
PU0431	OAK, 518, N	C
PU0411	OAK, 519, N	C

RESOURCENO ADDRESS CONTRIBUTING

PU0432	OAK, 520, N	C
PU0433	OAK, 522, N	NC
PU0460	OAK, 604, N	C
PU0461	OAK, 610, N	C
PU0462	OAK, 612, N	C
PU0463	OAK, 620, N	C
PU0464	OAK, 624, N	C
PU0475	OAK, 714, N	NC
PU0476	OAK, 906, N	C
PU0477	OAK, 910, N	C
PU0478	OAK, 912, N	NC
PU0479	OAKWOOD, 3801	C
PU0491	OAKWOOD, 3804	C
PU0492	OAKWOOD, 3812	C
PU0493	OAKWOOD, 3824	C
PU0487	OAKWOOD, 3901	C
PU0488	OAKWOOD, 3905	C
PU0489	OAKWOOD, 3911	C
PU0490	OAKWOOD, 3923	C
PU0299	OZARK POINT, 2	C
PU0296	OZARK POINT, 6	I
PU0297	OZARK POINT, 10	C
PU0298	OZARK POINT, 12	C
PU0295	OZARK, 2917	C
PU0294	OZARK, 3001	NC
PU0293	OZARK, 3121	C
PU0292	OZARK, 3129	C
PU0314	OZARK, 3219	C
PU0313	OZARK, 3225	C
PU0312	OZARK, 3227	C

RESOURCENO ADDRESS CONTRIBUTING

PU0311	OZARK, 3229	C
PU0325	OZARK, 3230	C
PU0310	OZARK, 3233	C
PU2689	PALM, 101, N	
PU2690	PALM, 105, N	
PU2668	PALM, 112, N	NC
PU2691	PALM, 115, N	NC
PU2692	PALM, 119, N	C
PU2667	PALM, 120, N	C
PU2693	PALM, 121, N	NC
PU2666	PALM, 124, N	NC
PU2665	PALM, 200, N	NC
PU2694	PALM, 201, N	NC
PU2664	PALM, 204, N	
PU2695	PALM, 205, N	C
PU2696	PALM, 209, N	C
PU2663	PALM, 210, N	C
PU2697	PALM, 211, N	C
PU2662	PALM, 214, N	NC
PU2698	PALM, 217, N	C
PU2703	PALM, 218, N	C
PU2661	PALM, 218, N	C
PU2699	PALM, 219, N	NC
PU2700	PALM, 223, N	C
PU2702	PALM, 224, N	C
PU2660	PALM, 224, N	NC
PU2606	PALM, 300, N	C
PU2585	PALM, 301, N	NC
PU2605	PALM, 304, N	C
PU2586	PALM, 305, N	NC

RESOURCENO ADDRESS CONTRIBUTING

PU2604	PALM, 308, N	NC
PU2587	PALM, 309, N	NC
PU2603	PALM, 312, N	NC
PU2588	PALM, 315, N	NC
PU2602	PALM, 316, N	C
PU2601	PALM, 320, N	C
PU2589	PALM, 321, N	C
PU2590	PALM, 323, N	C
PU2600	PALM, 400, N	NC
PU2591	PALM, 401, N	C
PU2592	PALM, 405, N	C
PU2599	PALM, 406, N	C
PU2593	PALM, 409, N	NC
PU2598	PALM, 410, N	NC
PU2597	PALM, 412, N	NC
PU2594	PALM, 415, N	NC
PU2596	PALM, 422, N	NC
PU2595	PALM, 423, N	C
PU0647	PALM, 500, N	NC
PU0628	PALM, 501, N	C
PU0648	PALM, 506, N	C
PU0627	PALM, 507, N	NC
PU0649	PALM, 510, N	C
PU0650	PALM, 514, N	C
PU0626	PALM, 517, N	C
PU0625	PALM, 519, N	NC
PU0651	PALM, 520, N	C
PU0624	PALM, 521, N	C
PU0652	PALM, 522, N	NC
PU0659	PALM, 600, N	C

RESOURCENO ADDRESS CONTRIBUTING

PU0660	PALM, 602, N	C
PU0661	PALM, 604, N	C
PU0662	PALM, 616, N	NC
PU0663	PALM, 620, N	C
PU0664	PALM, 624, N	C
PU0672	PALM, 700, N	C
PU0673	PALM, 704, N	C
PU0674	PALM, 710, N	C
PU0675	PALM, 722, N	NC
PU0679	PALM, 808, N	C
PU0631	PALM, 809, N	NC
PU0632	PALM, 811, N	C
PU0678	PALM, 812, N	C
PU0633	PALM, 813, N	C
PU0688	PALM, 902, N	C
PU0687	PALM, 904, N	C
PU0686	PALM, 908, N	C
PU0685	PALM, 912, N	NC
PU0684	PALM, 916, N	C
PU0889	PALM, 1008, N	C
PU0888	PALM, 1016, N	NC
PU0906	PALM, 1017, N	C
PU0887	PALM, 1018, N	C
PU0907	PALM, 1019, N	NC
PU0886	PALM, 1020, N	C
PU0908	PALM, 1021, N	C
PU0885	PALM, 1022, N	C
PU0909	PALM, 1023, N	C
PU0884	PALM, 1024, N	NC
PU0910	PALM, 1025, N	NC

RESOURCENO ADDRESS CONTRIBUTING

PU0875	PALM, 1100, N	NC
PU0876	PALM, 1102, N	NC
PU0877	PALM, 1108, N	C
PU2436	PINE, 100, N	C
PU2435	PINE, 104, N	C
PU2355	PINE, 107, N	C
PU2434	PINE, 108, N	C
PU2354	PINE, 111, N	C
PU2433	PINE, 114, N	NC
PU2353	PINE, 115, N	C
PU2432	PINE, 118, N	NC
PU2431	PINE, 124, N	C
PU2430	PINE, 200, N	C
PU2429	PINE, 208, N	C
PU2428	PINE, 210, N	C
PU2427	PINE, 214, N	NC
PU2426	PINE, 218, N	C
PU2425	PINE, 220, N	C
PU2424	PINE, 224, N	NC
PU2370	PINE, 300, N	NC
PU2369	PINE, 304, N	C
PU2368	PINE, 308, N	NC
PU2367	PINE, 312, N	C
PU2366	PINE, 316, N	C
PU2365	PINE, 320, N	C
PU2364	PINE, 322, N	NC
PU2363	PINE, 400, N	NC
PU2342	PINE, 401, N	C
PU2362	PINE, 406, N	C
PU2361	PINE, 414, N	C

RESOURCENO ADDRESS CONTRIBUTING

PU2360	PINE, 416, N	NC
PU0445	PINE, 500, N	NC
PU0446	PINE, 508, N	C
PU0442	PINE, 511, N	C
PU0447	PINE, 512, N	C
PU0441	PINE, 513, N	C
PU0448	PINE, 516, N	NC
PU0440	PINE, 517, N	C
PU0449	PINE, 518, N	NC
PU0439	PINE, 519, N	C
PU0450	PINE, 520, N	NC
PU0438	PINE, 521, N	C
PU0437	PINE, 523, N	C
PU0436	PINE, 525, N	C
PU0469	PINE, 601, N	C
PU0470	PINE, 604, N	NC
PU0468	PINE, 605, N	C
PU0467	PINE, 609, N	C
PU0471	PINE, 610, N	C
PU0472	PINE, 614, N	C
PU0466	PINE, 615, N	C
PU0473	PINE, 616, N	C
PU0465	PINE, 621, N	C
PU0482	PINE, 805, N	C
PU0485	PINE, 814, N	C
PU0486	PINE, 900, N	NC
PU0481	PINE, 901, N	C
PU0480	PINE, 911, N	NC
PU2194	RIDGEWAY, 101	C
PU2213	RIDGEWAY, 102	C

RESOURCENO ADDRESS CONTRIBUTING

PU2212	RIDGEWAY, 104	NC
PU2195	RIDGEWAY, 105	C
PU2211	RIDGEWAY, 106	NC
PU2196	RIDGEWAY, 109	C
PU2197	RIDGEWAY, 113	C
PU2198	RIDGEWAY, 117	C
PU2199	RIDGEWAY, 121	C
PU2210	RIDGEWAY, 200	C
PU2200	RIDGEWAY, 201	C
PU2209	RIDGEWAY, 204	C
PU2201	RIDGEWAY, 205	C
PU2202	RIDGEWAY, 209	C
PU2203	RIDGEWAY, 215	NC
PU2208	RIDGEWAY, 216	C
PU2207	RIDGEWAY, 220	C
PU2204	RIDGEWAY, 221	C
PU2205	RIDGEWAY, 225	C
PU2206	RIDGEWAY, 229	C
PU2239	RIDGEWAY, 300	C
PU2164	RIDGEWAY, 301	C
PU2165	RIDGEWAY, 305	C
PU2166	RIDGEWAY, 309	C
PU2238	RIDGEWAY, 310	C
PU2167	RIDGEWAY, 311	C
PU2168	RIDGEWAY, 313	C
PU2237	RIDGEWAY, 314	C
PU2169	RIDGEWAY, 315	C
PU2170	RIDGEWAY, 317	NC
PU2236	RIDGEWAY, 318	C
PU2171	RIDGEWAY, 319	NC

RESOURCENO ADDRESS CONTRIBUTING

PU2172	RIDGEWAY, 321	NC
PU2173	RIDGEWAY, 401	C
PU2235	RIDGEWAY, 464	C
PU2234	RIDGEWAY, 470	I
PU2174	RIDGEWAY, 473	NC
PU2175	RIDGEWAY, 475	NC
PU2233	RIDGEWAY, 476	C
PU2232	RIDGEWAY, 478	C
PU2176	RIDGEWAY, 479	NC
PU2231	RIDGEWAY, 480	C
PU2177	RIDGEWAY, 481	NC
PU2230	RIDGEWAY, 484	C
PU2178	RIDGEWAY, 487	NC
PU2179	RIDGEWAY, 489	C
PU2182	RIDGEWAY, 491	NC
PU2229	RIDGEWAY, 494	C
PU2228	RIDGEWAY, 496	C
PU2227	RIDGEWAY, 498	NC
PU0402	RIDGEWAY, 500	NC
PU0401	RIDGEWAY, 501	NC
PU0400	RIDGEWAY, 507	NC
PU0403	RIDGEWAY, 508	C
PU0404	RIDGEWAY, 512	C
PU0398	RIDGEWAY, 515	C
PU0405	RIDGEWAY, 516	C
PU0397	RIDGEWAY, 517	C
PU0406	RIDGEWAY, 518	NC
PU0396	RIDGEWAY, 519	NC
PU0395	RIDGEWAY, 521	NC
PU0407	RIDGEWAY, 522	C

RESOURCENO ADDRESS CONTRIBUTING

PU0394	RIDGEWAY, 523	C
PU0408	RIDGEWAY, 524	C
PU0422	RIDGEWAY, 601	C
PU0418	RIDGEWAY, 606	NC
PU0399	RIDGEWAY, 511	C
PU2552	ROSE, 112, N	C
PU2551	ROSE, 120, N	C
PU2540	ROSE, 200, N	C
PU2539	ROSE, 208, N	C
PU2538	ROSE, 214, N	NC
PU2537	ROSE, 220, N	C
PU2536	ROSE, 224, N	C
PU2532	ROSE, 314, N	NC
PU2531	ROSE, 322, N	C
PU2510	ROSE, 408, N	NC
PU2458	ROSE, 409, N	NC
PU2509	ROSE, 410, N	NC
PU0518	ROSE, 508, N	C
PU0519	ROSE, 510, N	C
PU0544	ROSE, 708, N	C
PU2647	SPRUCE, 104, N	
PU2669	SPRUCE, 105, N	
PU2646	SPRUCE, 108, N	
PU2670	SPRUCE, 109, N	
PU2645	SPRUCE, 112, N	C
PU2671	SPRUCE, 115, N	NC
PU2644	SPRUCE, 116, N	C
PU2672	SPRUCE, 117, N	C
PU2643	SPRUCE, 120, N	C
PU2673	SPRUCE, 121, N	C

RESOURCENO ADDRESS CONTRIBUTING

PU2642	SPRUCE, 124, N	C
PU2674	SPRUCE, 125, N	NC
PU2641	SPRUCE, 200, N	NC
PU2675	SPRUCE, 203, N	NC
PU2640	SPRUCE, 204, N	C
PU2639	SPRUCE, 208, N	C
PU2676	SPRUCE, 209, N	C
PU2677	SPRUCE, 211, N	C
PU2678	SPRUCE, 213, N	C
PU2638	SPRUCE, 214, N	C
PU2679	SPRUCE, 217, N	C
PU2637	SPRUCE, 220, N	C
PU2680	SPRUCE, 223, N	C
PU2636	SPRUCE, 224, N	C
PU2625	SPRUCE, 300, N	NC
PU2624	SPRUCE, 310, N	C
PU2610	SPRUCE, 311, N	C
PU2611	SPRUCE, 315, N	C
PU2612	SPRUCE, 317, N	NC
PU2623	SPRUCE, 318, N	NC
PU2622	SPRUCE, 320, N	
PU2613	SPRUCE, 321, N	C
PU2621	SPRUCE, 400, N	C
PU2620	SPRUCE, 404, N	C
PU2614	SPRUCE, 405, N	C
PU2615	SPRUCE, 407, N	C
PU2619	SPRUCE, 410, N	C
PU2616	SPRUCE, 411, N	C
PU2617	SPRUCE, 415, N	NC
PU2618	SPRUCE, 422, N	C

RESOURCENO ADDRESS CONTRIBUTING

PU0646	SPRUCE, 501, N	NC
PU0645	SPRUCE, 505, N	NC
PU0644	SPRUCE, 509, N	C
PU0643	SPRUCE, 515, N	C
PU0642	SPRUCE, 517, N	C
PU0641	SPRUCE, 521, N	C
PU0658	SPRUCE, 601, N	C
PU0657	SPRUCE, 605, N	NC
PU0698	SPRUCE, 608, N	NC
PU0699	SPRUCE, 610, N	NC
PU0656	SPRUCE, 611, N	C
PU0700	SPRUCE, 614, N	NC
PU0655	SPRUCE, 615, N	C
PU0654	SPRUCE, 617, N	C
PU0701	SPRUCE, 620, N	NC
PU0653	SPRUCE, 623, N	C
PU0702	SPRUCE, 624, N	C
PU0710	SPRUCE, 700, N	NC
PU0671	SPRUCE, 701, N	C
PU0711	SPRUCE, 706, N	C
PU0670	SPRUCE, 707, N	C
PU0712	SPRUCE, 708, N	C
PU0669	SPRUCE, 711, N	C
PU0713	SPRUCE, 712, N	C
PU0668	SPRUCE, 715, N	C
PU0667	SPRUCE, 719, N	NC
PU0714	SPRUCE, 722, N	C
PU0720	SPRUCE, 800, N	C
PU0681	SPRUCE, 811, N	C
PU0682	SPRUCE, 815, N	C

RESOURCENO ADDRESS CONTRIBUTING

PU0722	SPRUCE, 820, N	C
PU0683	SPRUCE, 821, N	NC
PU0721	SPRUCE, 822, N	C
PU0689	SPRUCE, 901, N	C
PU0690	SPRUCE, 905, N	NC
PU0726	SPRUCE, 910, N	C
PU0691	SPRUCE, 911, N	NC
PU0692	SPRUCE, 917, N	C
PU0725	SPRUCE, 920, N	C
PU0724	SPRUCE, 922, N	C
PU0693	SPRUCE, 923, N	C
PU0890	SPRUCE, 1001, N	NC
PU0880	SPRUCE, 1010, N	C
PU0879	SPRUCE, 1014, N	C
PU0891	SPRUCE, 1017, N	NC
PU0878	SPRUCE, 1020, N	NC
PU0892	SPRUCE, 1021, N	C
PU0866	SPRUCE, 1100, N	NC
PU0975	SPRUCE, 1104, N	NC
PU0867	SPRUCE, 1108, N	C
PU0386	VALENTINE, 500, N	NC
PU0362	VALENTINE , 500, N	NC
PU0382	VALENTINE, 505, N	NC
PU0387	VALENTINE, 506, N	C
PU0381	VALENTINE, 507, N	NC
PU0388	VALENTINE, 508, N	NC
PU0380	VALENTINE, 509, N	C
PU0389	VALENTINE, 510, N	NC
PU0390	VALENTINE, 512, N	C
PU0379	VALENTINE, 513, N	C

MARTIN

RESOURCENO ADDRESS CONTRIBUTING

PU0361	VALENTINE, 515, N	C
PU0391	VALENTINE, 516, N	NC
PU0392	VALENTINE, 518, N	C
PU0393	VALENTINE, 522, N	C
PU3393	VAN BUREN, 701, N	
PU3394	VAN BUREN, 701, N	
PU0808	VAN BUREN, 701, N	
PU3388	VAN BUREN, 702, N	
PU0807	VAN BUREN, 707, N	
PU0806	VAN BUREN, 715, N	
PU3391	VAN BUREN, 715, N	
PU3392	VAN BUREN, 717, N	
PU3390	VAN BUREN, 719, N	
PU0805	VAN BUREN, 719, N	
PU0804	VAN BUREN, 723, N	
PU3389	VAN BUREN, 723, N	
PU3363	VAN BUREN, 800, N	
PU3365	VAN BUREN, 801, N	
PU0816	VAN BUREN, 801, N	
PU3362	VAN BUREN, 804, N	
PU3366	VAN BUREN, 807, N	
PU3361	VAN BUREN, 808, N	
PU3360	VAN BUREN, 809, N	
PU3367	VAN BUREN, 811, N	
PU0815	VAN BUREN, 811, N	
PU2541	WALNUT, 201, N	C
PU2542	WALNUT, 205, N	C
PU2543	WALNUT, 215, N	NC
PU2544	WALNUT, 219, N	NC
PU2545	WALNUT, 223, N	C

RESOURCENO ADDRESS CONTRIBUTING

PU2533	WALNUT, 307, N	C
PU2534	WALNUT, 319, N	C
PU2535	WALNUT, 323, N	C
PU2525	WALNUT, 324, N	C
PU2517	WALNUT, 400, N	C
PU2511	WALNUT, 401, N	C
PU2512	WALNUT, 409, N	C
PU2516	WALNUT, 410, N	C
PU2513	WALNUT, 411, N	NC
PU2515	WALNUT, 420, N	C
PU2514	WALNUT, 423, N	C
PU0543	WALNUT, 707, N	C
PU0565	WALNUT, 710, N	C
PU0564	WALNUT, 712, N	C
PU0563	WALNUT, 714, N	C
PU0562	WALNUT, 720, N	C
PU0572	WALNUT, 725, N	C
PU0525	WOODLAWN, 4100	NC
PU0526	WOODLAWN, 4110	C
PU0507	WOODLAWN, 4121	C
PU0527	WOODLAWN, 4200	C
PU0528	WOODLAWN, 4206	C
PU0529	WOODLAWN, 4220	C
PU0513	WOODLAWN, 4221	C
PU0530	WOODLAWN, 4300	C
PU0520	WOODLAWN, 4303	C
PU0539	WOODLAWN, 4312	C
PU0538	WOODLAWN, 4314	C
PU0521	WOODLAWN, 4317	C
PU0537	WOODLAWN, 4318	C

RESOURCENO ADDRESS CONTRIBUTING

PU0536	WOODLAWN, 4320	C
PU0551	WOODLAWN, 4401	C
PU0554	WOODLAWN, 4402	C
PU0606	WOODLAWN, 4507	C
PU0618	WOODLAWN, 4523	C
PU0623	WOODLAWN, 4611	NC
PU0729	WOODLAWN, 4901	NC
PU0730	WOODLAWN, 4905	C
PU0731	WOODLAWN, 4909	C
PU0732	WOODLAWN, 4911	C
PU0733	WOODLAWN, 4919, N	C
PU0734	WOODLAWN, 4923	NC
PU0802	WOODLAWN, 5000	
PU3405	WOODLAWN, 5000	
PU0786	WOODLAWN, 5001	
PU3411	WOODLAWN, 5001	
PU3410	WOODLAWN, 5005	
PU0787	WOODLAWN, 5011	
PU3409	WOODLAWN, 5011	
PU3404	WOODLAWN, 5014	
PU0801	WOODLAWN, 5014	
PU3403	WOODLAWN, 5016	
PU0800	WOODLAWN, 5016	
PU3400	WOODLAWN, 5017	
PU0788	WOODLAWN, 5017	
PU0799	WOODLAWN, 5018	
PU3402	WOODLAWN, 5018	
PU3407	WOODLAWN, 5019	
PU3401	WOODLAWN, 5024	
PU0798	WOODLAWN, 5024	

RESOURCENO ADDRESS CONTRIBUTING

PU3434	WOODLAWN, 5100	
PU3435	WOODLAWN, 5101	
PU3433	WOODLAWN, 5104	
PU3436	WOODLAWN, 5105	
PU3432	WOODLAWN, 5108	
PU3437	WOODLAWN, 5109	
PU3431	WOODLAWN, 5110	
PU3438	WOODLAWN, 5111	
PU3439	WOODLAWN, 5115	
PU3429	WOODLAWN, 5116	
PU3440	WOODLAWN, 5117	
PU3441	WOODLAWN, 5121	
PU3428	WOODLAWN, 5124	
PU3427	WOODLAWN, 5128	
PU3430	WOODLAWN, 5144	
PU3442	WOODLAWN, 5205	
PU3443	WOODLAWN, 5209	
PU3426	WOODLAWN, 5222	
PU2056	WOODROW, 101, N	C
PU2055	WOODROW, 105, N	C
PU2054	WOODROW, 109, N	C
PU2065	WOODROW, 114, N	NC
PU2053	WOODROW, 117, N	C
PU2052	WOODROW, 119, N	C
PU2064	WOODROW, 120, N	C
PU2051	WOODROW, 121, N	C
PU2063	WOODROW, 124, N	C
PU2062	WOODROW, 128, N	C
PU2050	WOODROW, 129, N	C
PU2061	WOODROW, 204, N	C

RESOURCENO ADDRESS CONTRIBUTING

PU2049	WOODROW, 205, N	C
PU2048	WOODROW, 209, N	C
PU2060	WOODROW, 210, N	C
PU2059	WOODROW, 216, N	C
PU2047	WOODROW, 217, N	C
PU2046	WOODROW, 219, N	C
PU2058	WOODROW, 222, N	C
PU2042	WOODROW, 300, N	C
PU2039	WOODROW, 301, N	NC
PU2038	WOODROW, 303, N	C
PU2037	WOODROW, 311, N	C
PU2041	WOODROW, 312, N	C
PU2036	WOODROW, 315, N	C
PU2035	WOODROW, 321, N	C
PU2040	WOODROW, 324, N	C