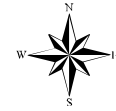


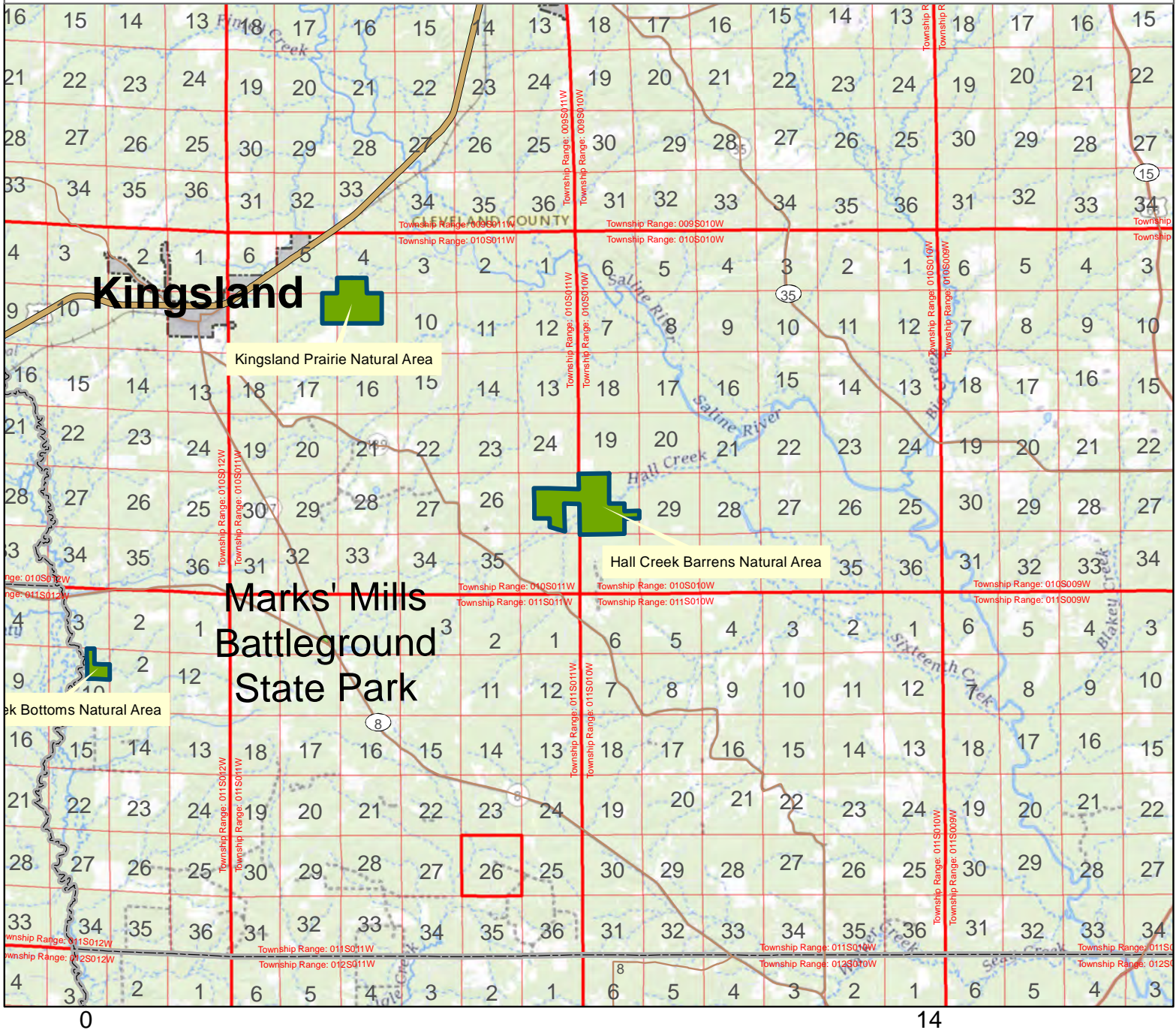


Arkansas Natural Heritage Commission
System of Natural Areas
Natural Area County Locator




Date: 2/16/2022

Hall Creek Barrens Natural Area



0

14



County: Cleveland

Date Added: 2010

Acres: 647.3

Directions: From Kingsland travel 6.4 miles south on Arkansas State Highway 189. Turn left on Mt. Elba Road. Travel northeast for 1.2 miles. Turn right (east) onto Hall Creek Deer Camp Road. Travel 0.3 mile to the natural area.



Disclaimer: This map is for general reference purposes only and is not a legal document. User assumes all risks.

